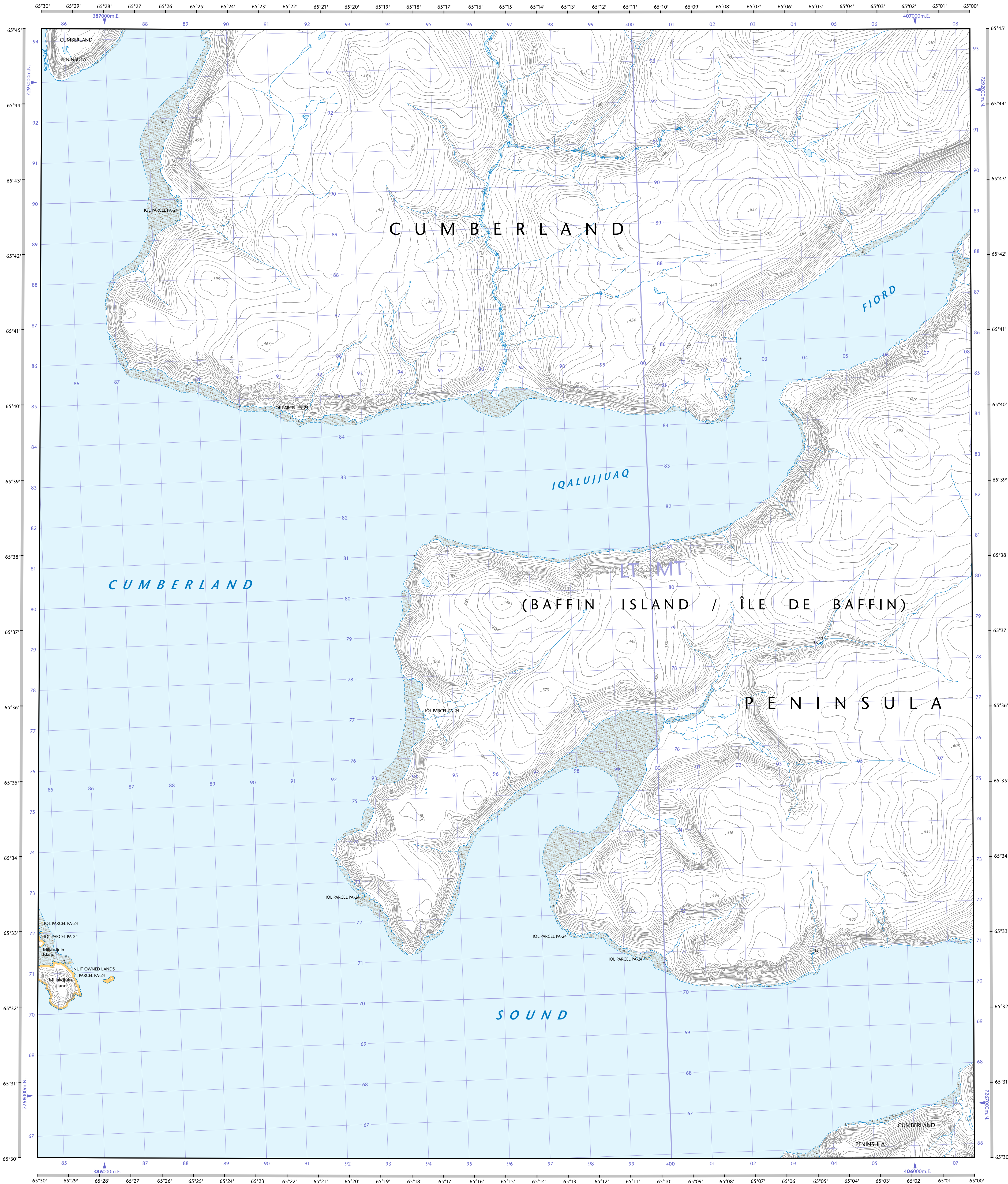
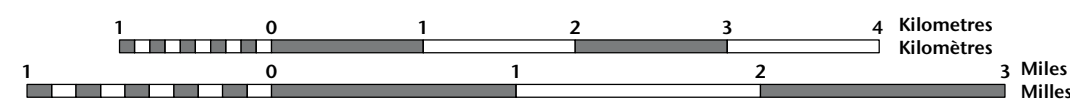


This map is not to be used for air or marine navigation.

Cette carte ne doit pas être utilisée pour la navigation



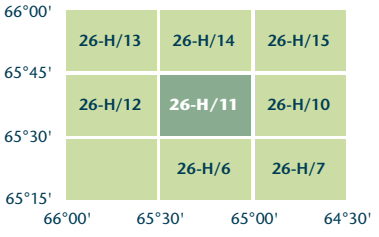
Nunavut



1 centimetre on the map represents 500 metres on the ground
Contour Interval: 20 metres
Elevations in metres above Mean Sea Level

visitez : <http://cgc.kin.gc.ca/geomag>

Consultez le tutoriel sur la manière d'évaluer à partir de la grille UTM sur : <http://cartes.Ri>



M116-2/026H11
ISSN 1915-884X

M116-2/026H11-PDF
ISSN 1915-8858
CALL 877-2-222-2222