


64°45'	26-C/10	26-C/9	26-B/12
64°30'	26-C/7	26-C/8	26-B/5
64°15'	26-C/2	26-C/1	26-B/4
64°00'	68°30'	68°00'	67°30'



Produced on January 05, 2010, by the Centre for Topographic Information, Natural Resources Canada. Établie le 5 janvier 2010, par le Centre d'information topographique, Ressources naturelles Canada.

The paper copy of this map meets the print quality standards of Natural Resources Canada when it bears a Certified Map Printer holographic label.

La copie papier de cette carte respecte les normes de qualité d'impression de Ressources naturelles Canada quand elle porte l'étiquette holographique de l'imprimeur de cartes accrédité.

Map content validity dates: Road network, Absent; Hydrographic network, 1958-2002; Vegetation, Absent; Buildings, Absent; Boundaries, Absent; Toponymy, 2005-2009.

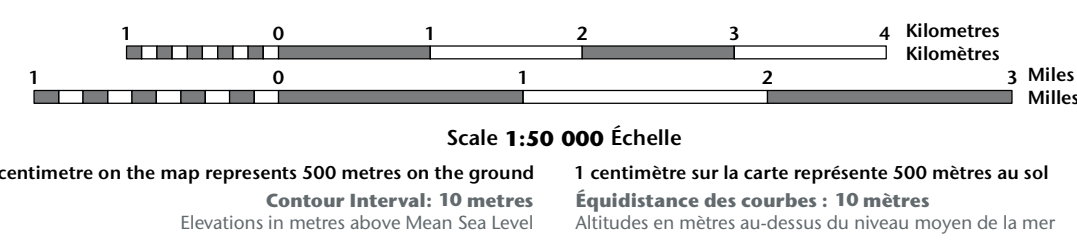
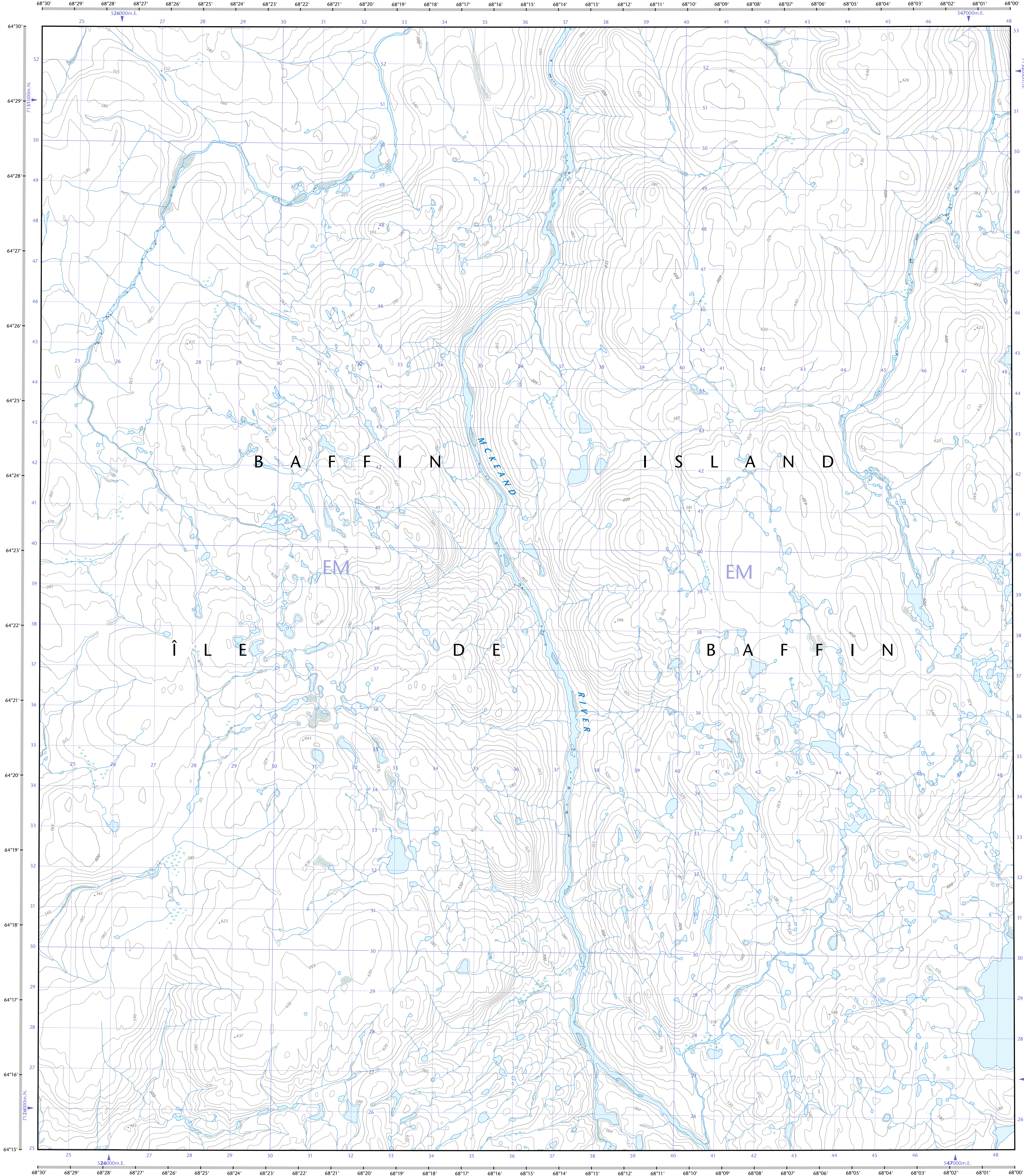
For corrections, additions or comments concerning the content of this map, please contact Natural Resources Canada at: topo@NRCan.gc.ca

This map is not to be used for air or marine navigation.

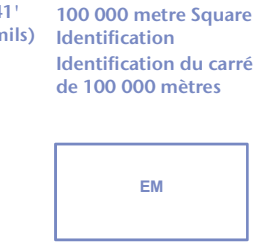

Dates of validity of the content of the map: Road network, Absent; Hydrographic network, 1958-2002; Vegetation, Absent; Buildings, Absent; Boundaries, Absent; Toponymy, 2005-2009.

For corrections, additions or comments concerning the content of this map, please contact Natural Resources Canada at: topo@NRCan.gc.ca

Cette carte ne doit pas être utilisée pour la navigation aérienne ou maritime.



Use diagram only to obtain numeric values. Approximate Mean Declination 2010 for centre of map. Annual change decreasing 28.9".



Transverse Mercator Projection. Projection transverse de Mercator. North American Datum 1983. Système de référence nord-américain 1983.

1000 metre Universal Transverse Mercator Grid. 1000 mètres grille universelle transverse de Mercator.

Grid Zone Designation. Désignation de la zone du quadrillage.

A tutorial on how to estimate position from the UTM grid can be found at: <http://maps.NRCan.gc.ca/topo01>

Consultez le tutoriel sur la manière d'évaluer la position à partir de la grille UTM sur: <http://cartes.NRCan.gc.ca/topo01>

For magnetic declination information, visit: <http://gc.nrcan.gc.ca/geomag>

For information on how to estimate position from the UTM grid, visit: <http://maps.NRCan.gc.ca/topo01>

Consultez le tutoriel sur la manière d'évaluer la position à partir de la grille UTM sur: <http://cartes.NRCan.gc.ca/topo01>

For magnetic declination information, visit: <http://gc.nrcan.gc.ca/geomag>

For information on how to estimate position from the UTM grid, visit: <http://maps.NRCan.gc.ca/topo01>