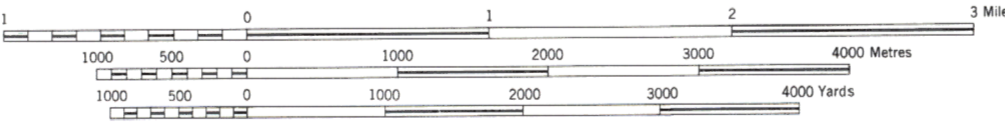


Produced and printed by the SURVEYS AND MAPPING  
BRANCH, DEPARTMENT OF MINES AND TECHNICAL  
SURVEYS, 1958, from air photographs taken in 1948.  
U.S.A. information supplied by the United States  
Geological Survey.

## LITTLE BLACK RIVER CANADA-UNITED STATES OF AMERICA

SCALE 1:50,000  
1.25 inches to 1 mile approximately



CONTOUR INTERVAL 50 FEET  
Elevations in Feet above Mean Sea Level  
North American Datum 1927  
Universal Transverse Mercator Projection

Copies may be obtained from the Map Distribution  
Office, Department of Mines and Technical Surveys,  
Ottawa

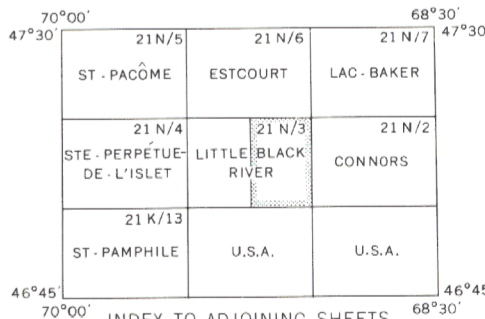
CONVERSION SCALE FOR ELEVATIONS



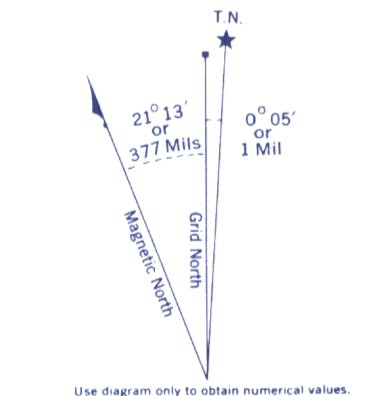
### REFERENCE

- Mine or Open cut.....
- Building; Barn.....
- Church.....
- Built up area.....
- Telephone line.....
- Streams.....
- intermittent or dry.....
- indefinite.....
- Lake intermittent; indefinite.....
- Inundated land, seasonal.....
- Marsh or Swamp.....
- Foreshore flats.....
- Wharf or Pier, Breakwater.....
- Rocky reef.....
- Small island, rock bare or awash.....
- Contours.....
- elevation.....
- depression.....
- approximate.....
- Cliff.....
- Cutting, Embankment.....
- Forest.....
- Lighthouse.....
- School; Post Office.....
- Cemetery.....

MAGNETIC DECLINATION 21°18' WEST  
AT CENTRE OF MAP 1958  
Annual magnetic change 1°30' easterly



LITTLE BLACK RIVER  
21N/3 EAST  
EDITION 1 ASE



Use diagram only to obtain numerical values.  
APPROXIMATE MEAN DECLINATION 1958  
FOR CENTRE OF SHEET.  
Annual magnetic change 1°30' easterly

GRID ZONE DESIGNATION		100,000 M. SQUARE IDENTIFICATION	
19T		DC	50
TO GIVE A REFERENCE TO NEAREST 100 METRES			
EXAMPLE: CHURCH			
EASTING: Read number on grid line immediately to left of point	93		
Estimate tenths of a square from this line eastward to point.	933		
NORTHING: Read number on grid line immediately below point	17		
Estimate tenths of a square from this line northward to point.	172		
MILITARY GRID REFERENCE	933172		
Nearest similar grid reference 100,000 metres (about 63 miles)			

ONE THOUSAND METRE  
UNIVERSAL TRANSVERSE MERCATOR GRID  
ZONE 19