

CANADA
DEPARTMENT OF
ENERGY, MINES AND RESOURCES
SURVEYS AND MAPPING BRANCH
(Joins Banks Island 98 S.W. and 98 S.E.)

AMUNDSEN GULF
ELEVATIONS IN FEET

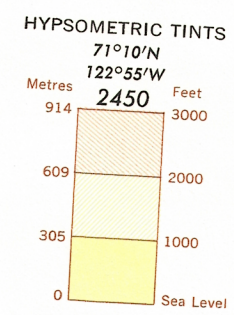
ELEVATIONS IN FEET

Transverse Mercator Projection


ELEVATIONS IN FEET

ELEVATIONS IN FEET

(Joins Banks Island 98 S.W. and 98 S.E.)



CONVERSION TABLE
LOGARITHMIC SCALE



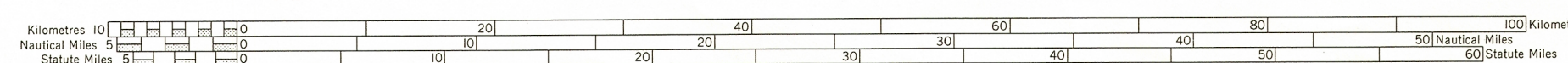
FRANKLIN
BAY

DARNLEY
BAY

ELEVATIONS IN FEET

(Joins Anderson River 97 S.W. and 97 S.E.)

ELEVATIONS IN FEET



SCALE 1:500,000

Copies may be obtained from the Map Distribution Office,
Department of Energy, Mines and Resources, Ottawa, or
your nearest map dealer.

ELEVATIONS IN FEET
AMUNDSEN GULF
N.T.S. No. 97 N.W. and 97 N.E.