

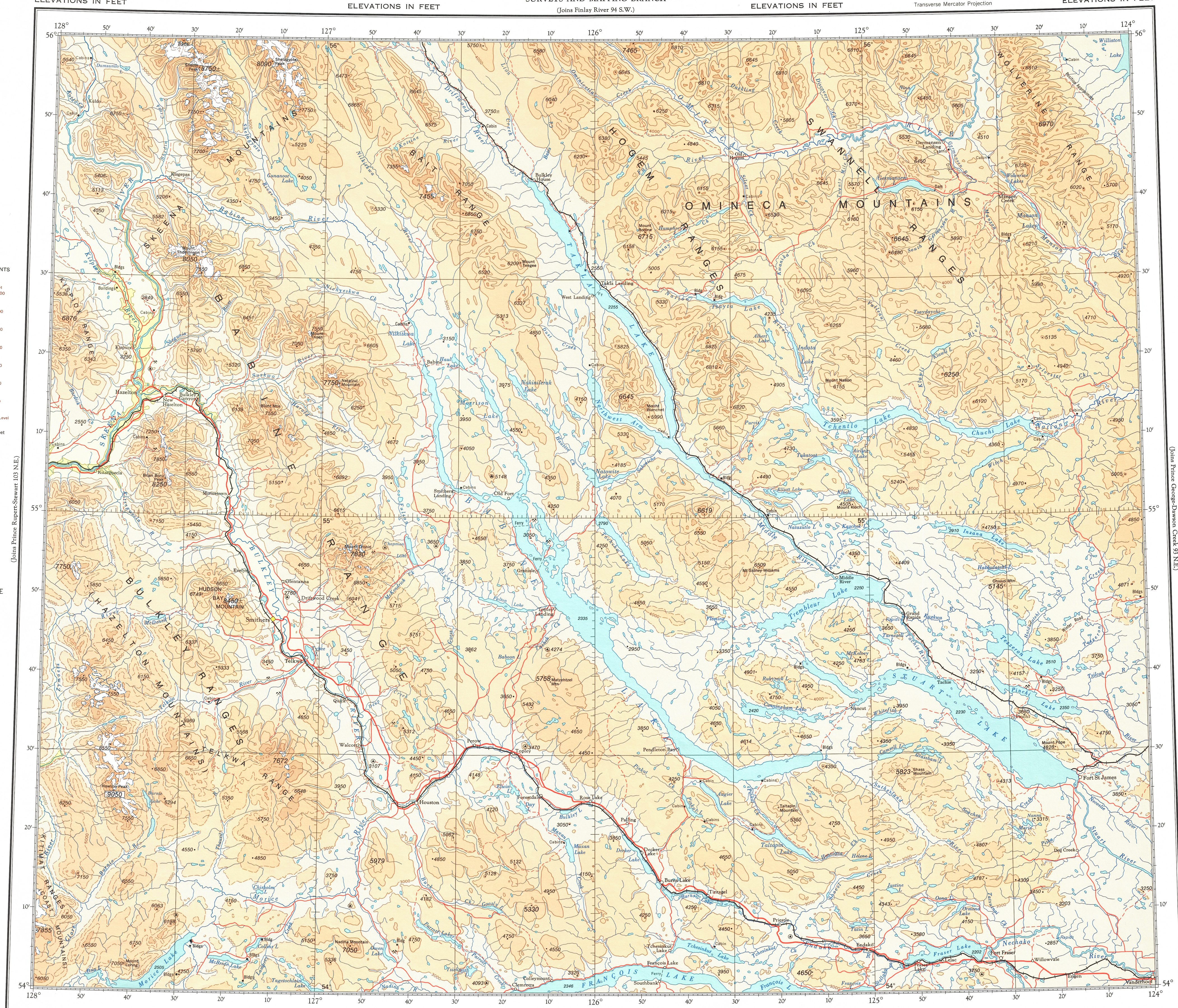
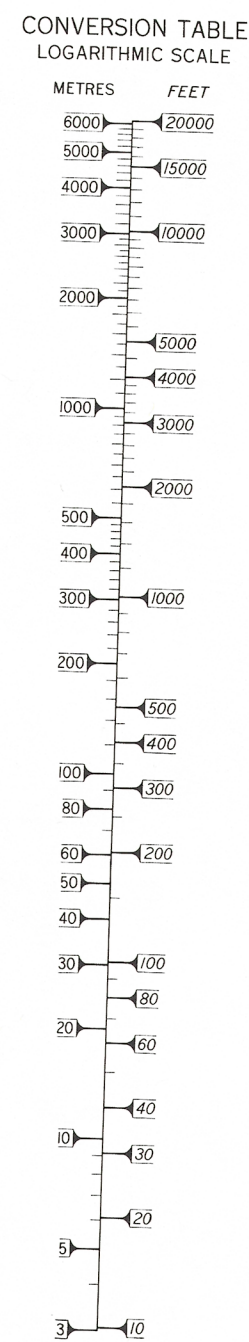
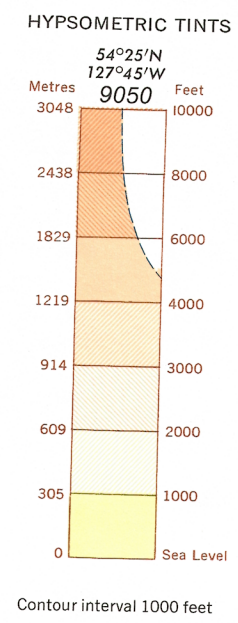
SMITHERS-FORT ST. JAMES  
ELEVATIONS IN FEET

CANADA  
DEPARTMENT OF  
ENERGY, MINES AND RESOURCES  
SURVEYS AND MAPPING BRANCH  
(Joins Finlay River 94 S.W.)

ELEVATIONS IN FEET

Transverse Mercator Projection

ELEVATIONS IN FEET




ELEVATIONS IN FEET  
Base Map, 5th Edition 1976

Produced by the Surveys and Mapping Branch,  
Department of Energy, Mines and Resources.  
© Canada Copyrights Reserved 1976

ELEVATIONS IN FEET

(Joins Ocean Falls-Ootsa Lake 93 S.W.)

ELEVATIONS IN FEET



SCALE 1:500,000

Copies may be obtained from the Canada Map Office,  
Department of Energy, Mines and Resources, Ottawa,  
or your nearest map dealer.

ELEVATIONS IN FEET  
SMITHERS-FORT ST. JAMES  
N.T.S. No. 93 N.W.

(Joins Prince George-Dawson Creek 93 N.E.)