

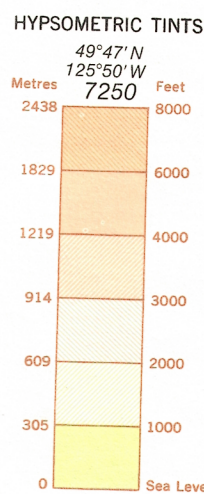
NOOTKA - NANAIMO
ELEVATIONS IN FEET

CANADA
DEPARTMENT OF
ENERGY, MINES AND RESOURCES
SURVEYS AND MAPPING BRANCH
(Joins Campbell River - Rivers Inlet 92.N.W.)

ELEVATIONS IN FEET

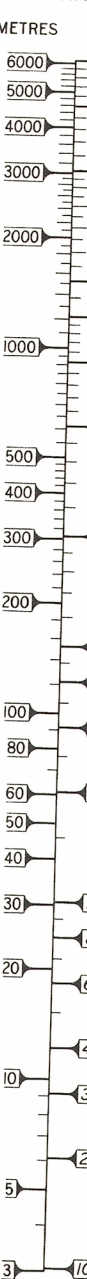
Transverse Mercator Projection

ELEVATIONS IN FEET



Contour interval 500 feet below 1000,
1000 feet from 1000 to 4000, and
2000 feet above 4000

CONVERSION TABLE
LOGARITHMIC SCALE

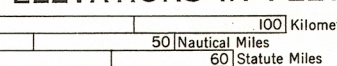


Produced by the Surveys and Mapping Branch,
Department of Energy, Mines and Resources.
© Canada Copyrights Reserved 1978

ELEVATIONS IN FEET



ELEVATIONS IN FEET



Copies may be obtained from the Canada Map Office,
Department of Energy, Mines and Resources, Ottawa,
or your nearest map dealer.

ELEVATIONS IN FEET
NOOTKA - NANAIMO
N.T.S. No. 92.S.W.

Base Map, 5th Edition 1978