

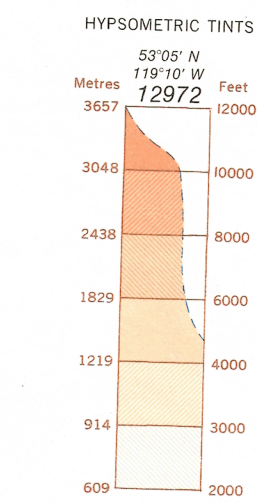
TÊTE JAUNE - EDSON
ELEVATIONS IN FEET

CANADA
DEPARTMENT OF
ENERGY, MINES AND RESOURCES
SURVEYS AND MAPPING BRANCH
(Joins Grande Prairie 83 N.W.)

ELEVATIONS IN FEET


Transverse Mercator Projection

ELEVATIONS IN FEET



Contour interval 500 feet to 6000,
1000 feet above 6000

CONVERSION TABLE
LOGARITHMIC SCALE



(Joins Williams Lake-Prince George 91 S.E.)


ELEVATIONS IN FEET

© 1978, Her Majesty the Queen in Right of Canada.
Department of Energy, Mines and Resources

ELEVATIONS IN FEET

(Joins Vernon-Golden 82 N.W.)

ELEVATIONS IN FEET



SCALE 1:500,000

Produced by the Surveys and Mapping Branch,
Copies may be obtained from the Canada Map Office,
Department of Energy, Mines and Resources, Ottawa,
or your nearest map dealer.

ELEVATIONS IN FEET
TÊTE JAUNE-EDSON
N.T.S. No. 83 S.W.
Base Map, 7th Edition 1978