

LAKE ATHABASCA  
ELEVATIONS IN FEET

CANADA  
DEPARTMENT OF  
ENERGY, MINES AND RESOURCES  
SURVEYS AND MAPPING BRANCH

ELEVATIONS IN FEET

(Joins Fort Smith - Nonacho 75 S.W.)

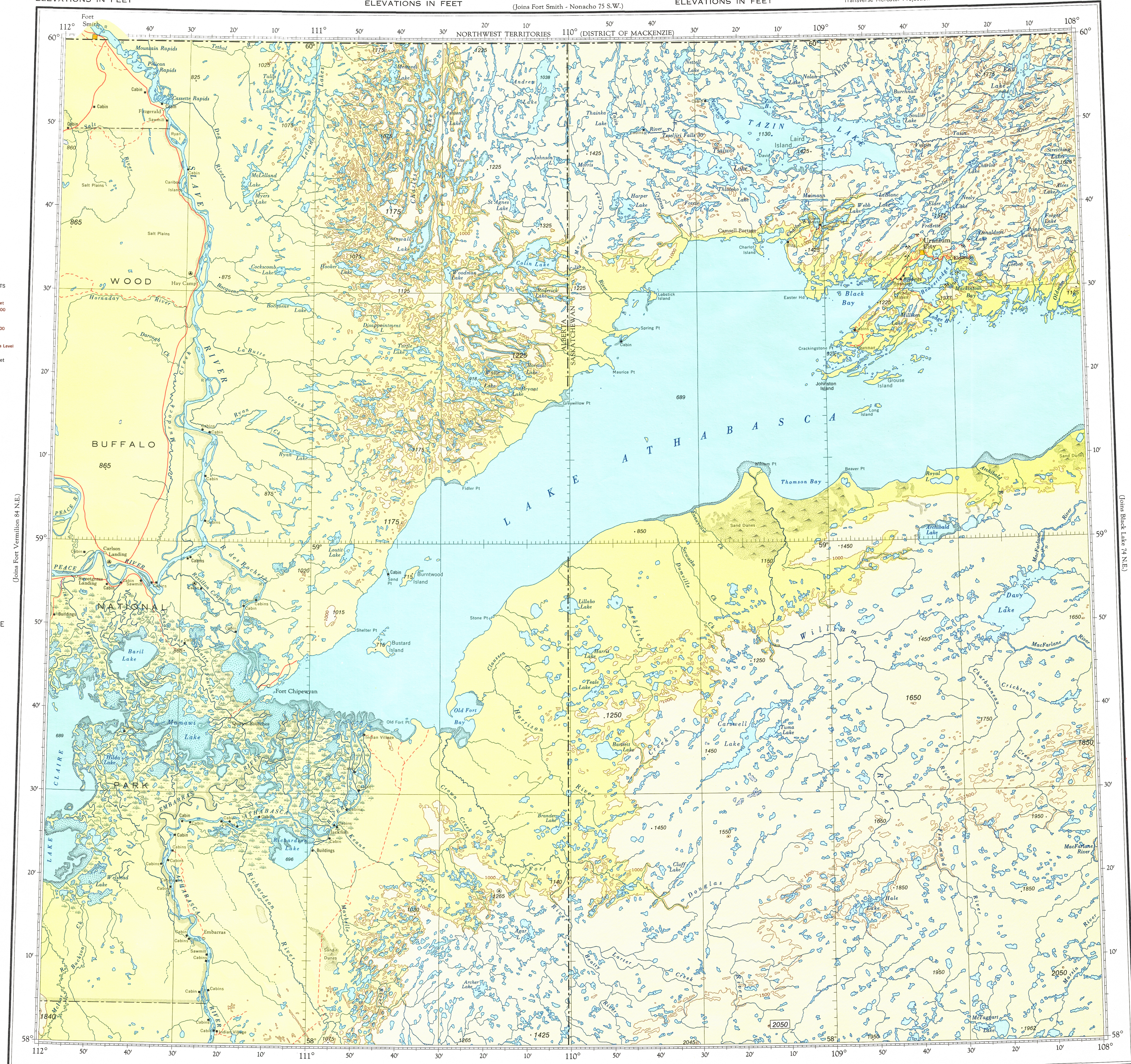
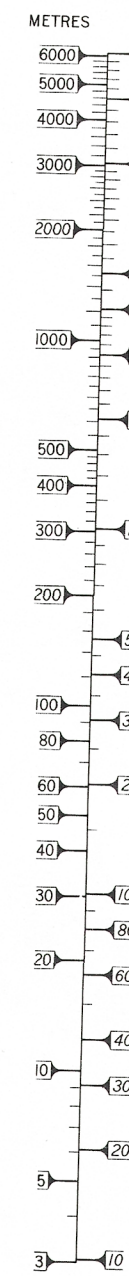
ELEVATIONS IN FEET

Transverse Mercator Projection

ELEVATIONS IN FEET

HYPSONETRIC TINTS  
50°00' N  
109°15' W  
2050  
Metres 609 Feet 2000  
305 1000  
0 Sea Level  
Contour interval 500 feet

CONVERSION TABLE  
LOGARITHMIC SCALE




ELEVATIONS IN FEET  
Base Map, 6th Edition 1973

Produced by the Surveys and Mapping Branch,  
Department of Energy, Mines and Resources.  
© Canada Copyrights Reserved 1973

ELEVATIONS IN FEET

(Joins Fort McMurray 74 S.W.)

ELEVATIONS IN FEET



Copies may be obtained from the Canada Map Office,  
Department of Energy, Mines and Resources, Ottawa,  
at your nearest map dealer.

ELEVATIONS IN FEET  
LAKE ATHABASCA  
N.T.S. No. 74 N.W.