
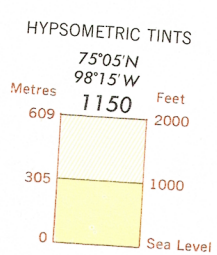


BARROW STRAIT WEST
ELEVATIONS IN FEET

CANADA
DEPARTMENT OF
ENERGY, MINES AND RESOURCES
SURVEYS AND MAPPING BRANCH
(Joins King Christian Island 69 S.W. and 69 S.E.)

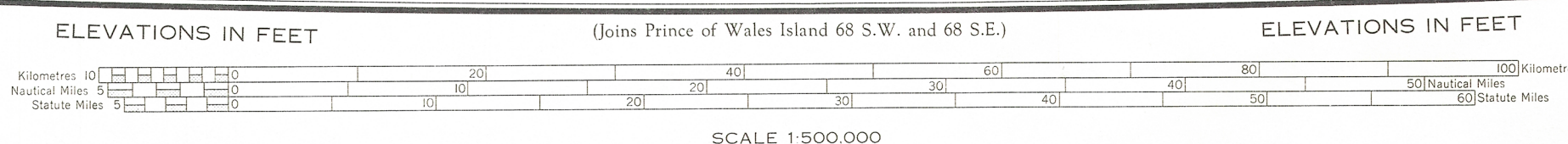
ELEVATIONS IN FEET
Transverse Mercator Projection

ELEVATIONS IN FEET



ELEVATIONS IN FEET
Base Map, 5th Edition 1967

Produced by the Surveys and Mapping Branch,
Department of Energy, Mines and Resources.



Copies may be obtained from the Map Distribution Office,
Department of Energy, Mines and Resources, Ottawa.

ELEVATIONS IN FEET
BARROW STRAIT WEST
N.T.S. No. 68 N.W. and 68 N.E.

