

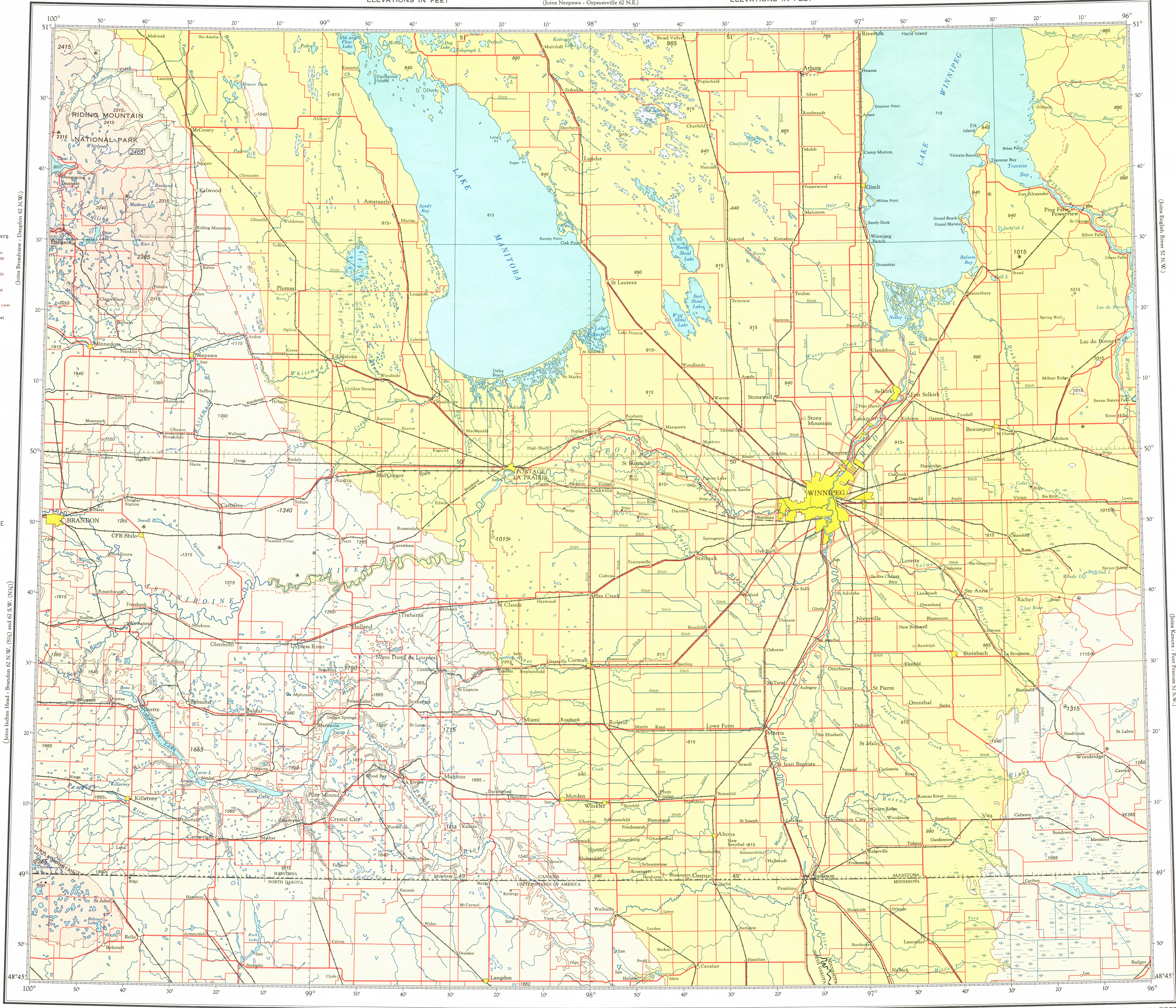

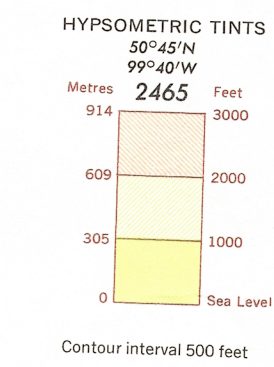
BRANDON - WINNIPEG
ELEVATIONS IN FEET

CANADA
DEPARTMENT OF
ENERGY, MINES AND RESOURCES
SURVEYS AND MAPPING BRANCH
(Joins Neepawa - Gypsumville 62 N.E.)

ELEVATIONS IN FEET

Transverse Mercator Projection

ELEVATIONS IN FEET

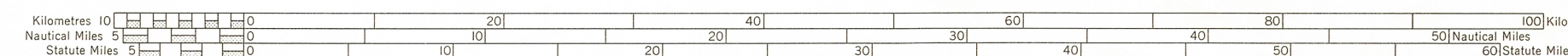


ELEVATIONS IN FEET
Base Map, 5th Edition 1977

Produced by the Surveys and Mapping Branch,
Department of Energy, Mines and Resources.
© Canada Copyrights Reserved 1977

ELEVATIONS IN FEET

ELEVATIONS IN FEET



SCALE 1:500,000

Copies may be obtained from the Canada Map Office,
Department of Energy, Mines and Resources, Ottawa,
or your nearest map dealer.

ELEVATIONS IN FEET
BRANDON - WINNIPEG
N.T.S. No. 62 NE (S1/2)
and 62 SE (N1/2)

This document was produced
by scanning the original publication.

Ce document est le produit d'une
numérisation par balayage
de la publication originale.