
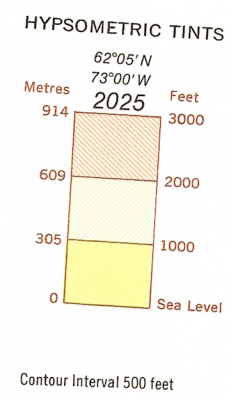


HUDSON STRAIT WEST  
ELEVATIONS IN FEET

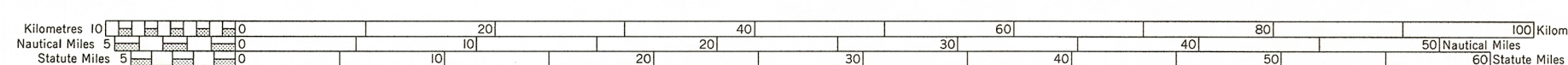
CANADA  
DEPARTMENT OF  
ENERGY, MINES AND RESOURCES  
SURVEYS AND MAPPING BRANCH  
(Joins Foxe Peninsula 36 SW and 36 SE)

ELEVATIONS IN FEET



© 1979. Her Majesty the Queen in Right of Canada.  
Department of Energy, Mines and Resources.

ELEVATIONS IN FEET (Joins Cape Smith 85 S.W. and Povungnituk River 35 S.E.)



SCALE 1:500,000

Produced by the Surveys and Mapping Branch,  
Department of Energy, Mines and Resources, Ottawa,  
or your nearest map dealer.

HUDSON STRAIT WEST  
N.T.S. No. 35 NW and 35 NE  
Base Map, 8th Edition 1979

This document was produced  
by scanning the original publication.

Ce document est le produit d'une  
numérisation par balayage  
de la publication originale.