

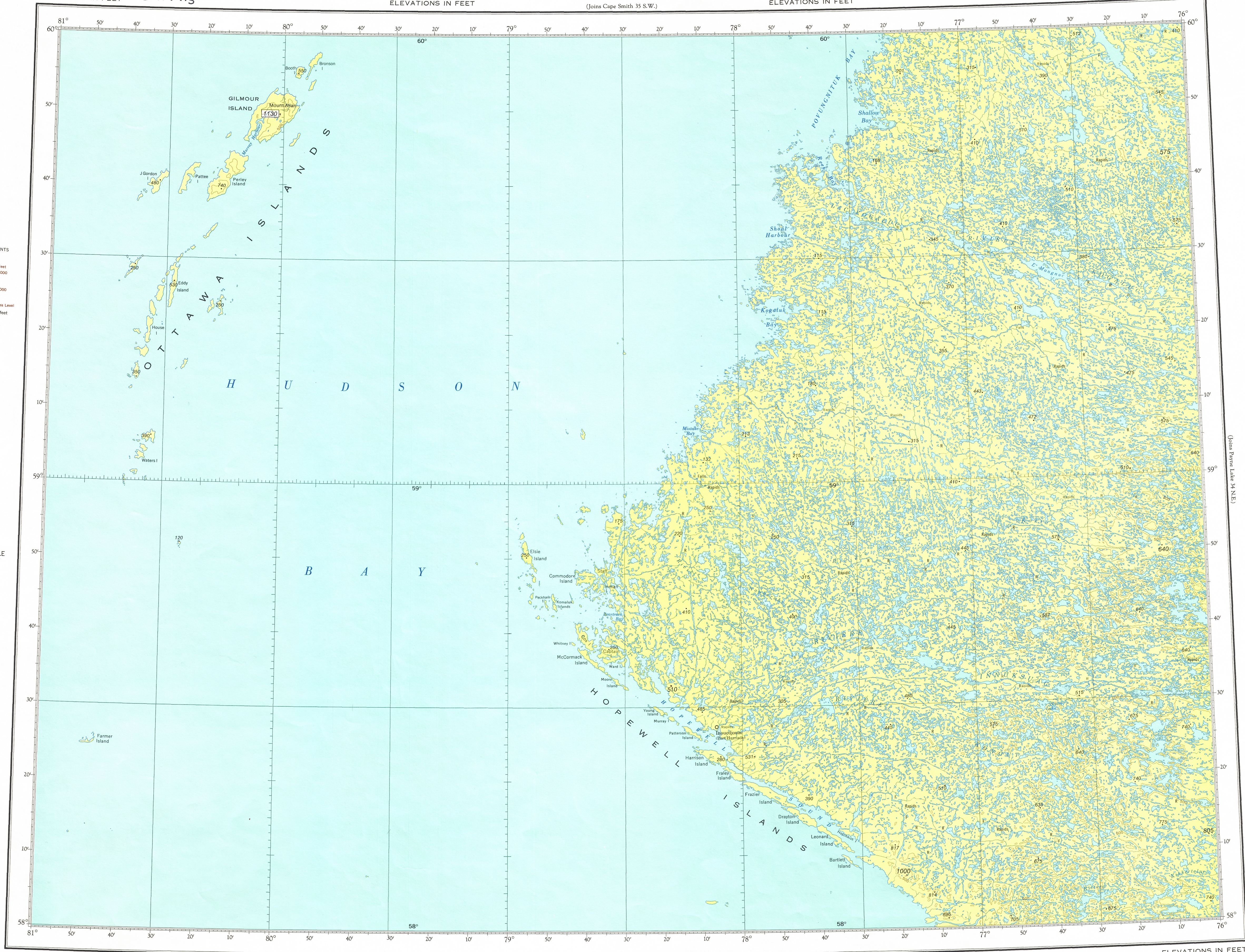
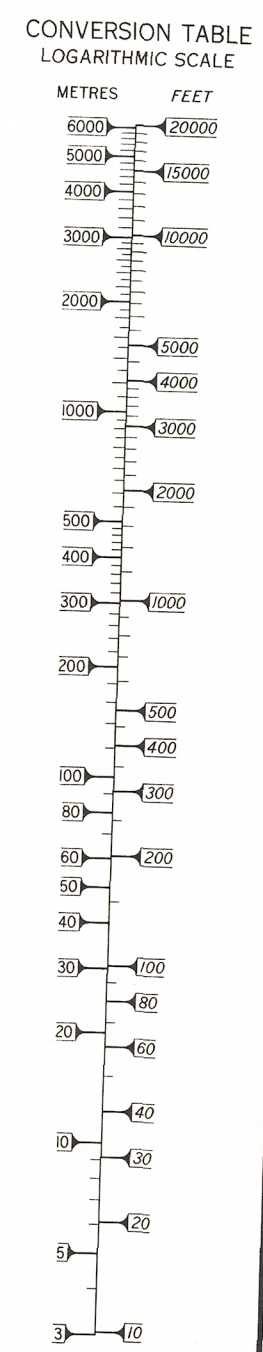
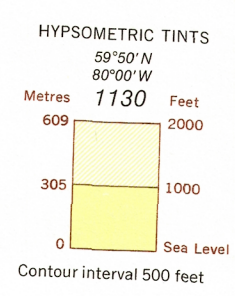
New title
INOUCDJOUAC
ELEVATIONS IN FEET
Inukigvak

CANADA
DEPARTMENT OF
ENERGY, MINES AND RESOURCES
SURVEYS AND MAPPING BRANCH
(Joins Cape Smith 35 S.W.)

ELEVATIONS IN FEET

Transverse Mercator Projection

ELEVATIONS IN FEET



(Joins Payne Lake 34 N.E.)

© 1979 Her Majesty the Queen in Right of Canada
Department of Energy, Mines and Resources

