

CANADA
DEPARTMENT OF
ENERGY, MINES AND RESOURCES
SURVEYS AND MAPPING BRANCH
(Joins Noranda-Waswanipi 32 S.W.)

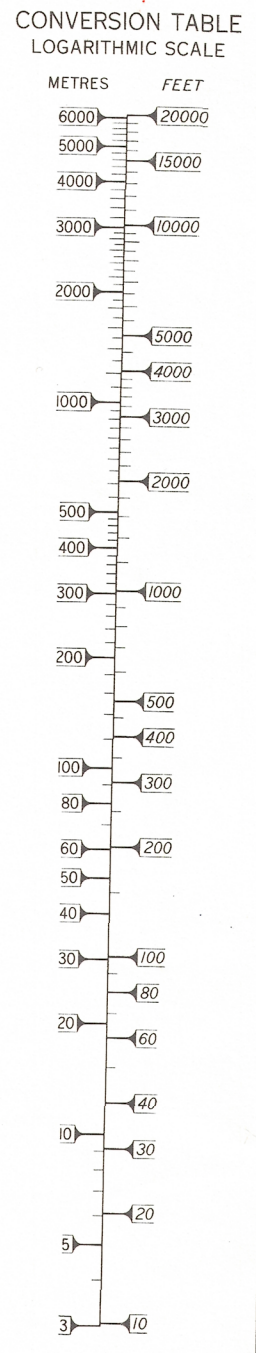

UPPER OTTAWA RIVER
ELEVATIONS IN FEET

ELEVATIONS IN FEET

ELEVATIONS IN FEET

Transverse Mercator Projection

ELEVATIONS IN FEET




© 1981, Her Majesty the Queen in Right of Canada,
Department of Energy, Mines and Resources.

ELEVATIONS IN FEET

(Joins Toronto V.N.C.)

ELEVATIONS IN FEET



SCALE 1:500,000

Produced by the Surveys and Mapping Branch,
Department of Energy, Mines and Resources, Ottawa,
or your nearest map dealer.

ELEVATIONS IN FEET
UPPER OTTAWA RIVER
N.T.S. No. 31 N.W.
Base Map, 6th edition 1980

This document was produced
by scanning the original publication.

Ce document est le produit d'une
numérisation par balayage
de la publication originale.