

CANADA
DEPARTMENT OF
ENERGY, MINES AND RESOURCES
SURVEYS AND MAPPING BRANCH
(Joins Clyde 27 N.W. and 27 N.E.)


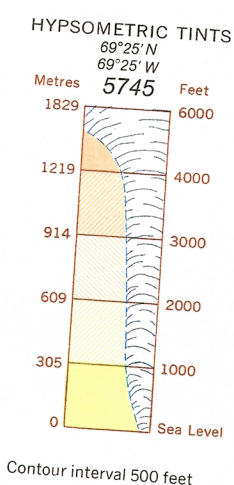
HOME BAY
ELEVATIONS IN FEET

ELEVATIONS IN FEET

ELEVATIONS IN FEET

Transverse Mercator Projection

ELEVATIONS IN FEET




ELEVATIONS IN FEET
Base Map, 5th Edition 1975

Produced by the Surveys and Mapping Branch,
Department of Energy, Mines and Resources.
© Canada Copyrights Reserved 1975

ELEVATIONS IN FEET

(Joins Nettilling Lake 26 N.W. and 26 N.E.)

ELEVATIONS IN FEET



SCALE 1:500,000

Copies may be obtained from the Canada Map Office,
Department of Energy, Mines and Resources, Canada,
or your nearest map dealer

ELEVATIONS IN FEET
HOME BAY
N.T.S. No. 27 S.E. and 27 S.W.

This document was produced
by scanning the original publication.

Ce document est le produit d'une
numérisation par balayage
de la publication originale.