

CANADA  
DEPARTMENT OF  
ENERGY, MINES AND RESOURCES  
SURVEYS AND MAPPING BRANCH


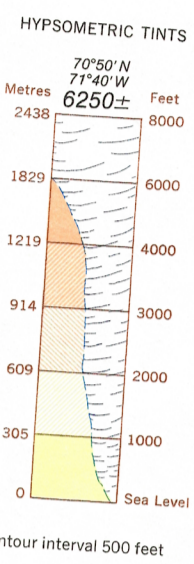
CLYDE  
ELEVATIONS IN FEET

ELEVATIONS IN FEET

Transverse Mercator Projection

ELEVATIONS IN FEET

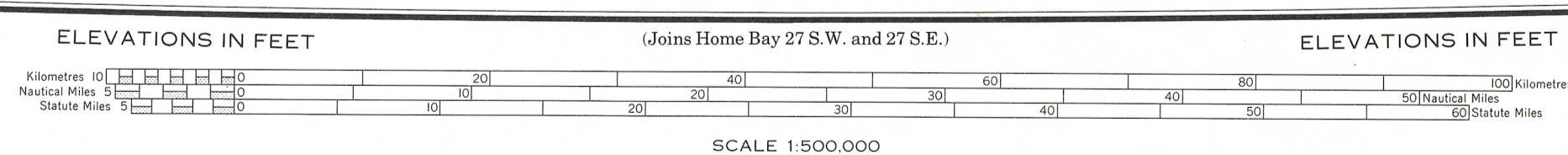
ELEVATIONS IN FEET



(Joins Cockburn Land 37 N.W. and 37 N.E.)

ELEVATIONS IN FEET  
Base Map, 4th Edition 1975

Produced by the Surveys and Mapping Branch,  
Department of Energy, Mines and Resources,  
© Canada Copyright Reserved 1975



Copies may be obtained from the Canada Map Office,  
Department of Energy, Mines and Resources, Ottawa,  
or your nearest map dealer.

ELEVATIONS IN FEET  
CLYDE  
N.T.S. No. 27 NW and 27 NE.

This document was produced  
by scanning the original publication.

Ce document est le produit d'une  
numérisation par balayage  
de la publication originale.