

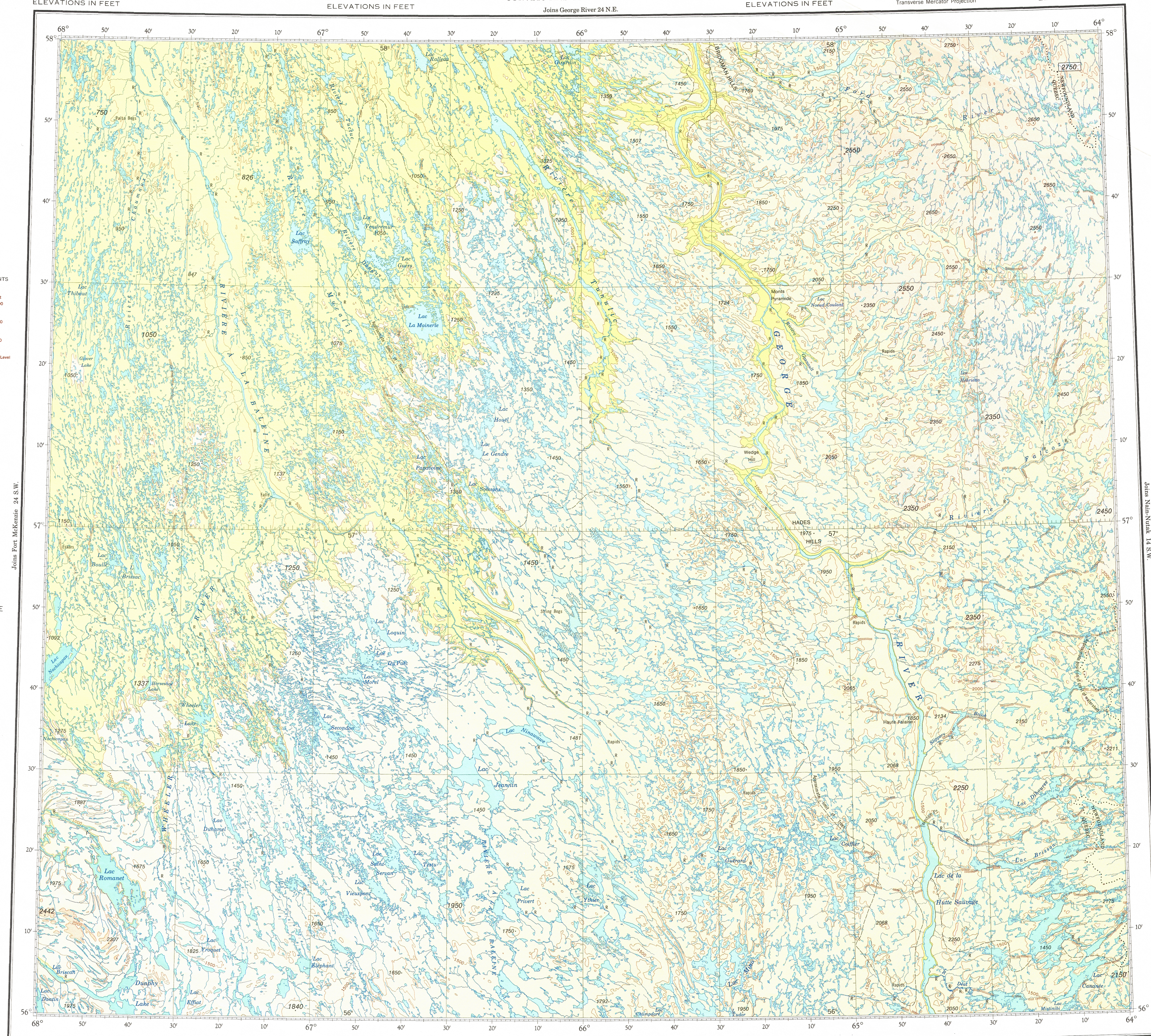
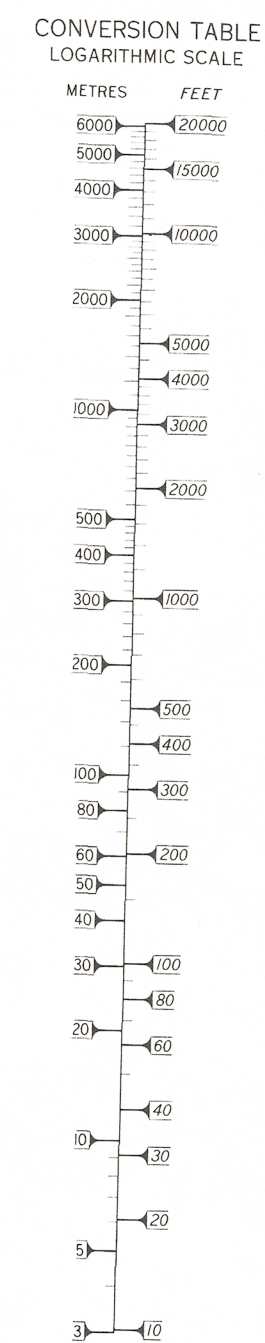
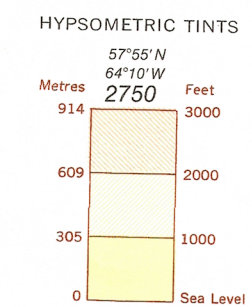
INDIAN HOUSE
ELEVATIONS IN FEET

CANADA
DEPARTMENT OF
ENERGY, MINES AND RESOURCES
SURVEYS AND MAPPING BRANCH
Joins George River 24 N.E.

ELEVATIONS IN FEET

Transverse Mercator Projection

ELEVATIONS IN FEET



ELEVATIONS IN FEET
Base Map, 7th Edition 1974
© Canada Copyrights Reserved 1974


Produced by the Surveys and Mapping Branch,
Department of Energy, Mines and Resources.

The boundary between Quebec and Newfoundland in this area is
the crest of the watershed of the rivers flowing into the Atlantic Ocean,
to date of publication it has not been surveyed nor monumented.

ELEVATIONS IN FEET

Joins Dyke Lake 23 N.E.

ELEVATIONS IN FEET



SCALE 1:500,000

Copies may be obtained from the Canada Map Office,
Department of Energy, Mines and Resources, Ottawa,
at your nearest map dealer.

ELEVATIONS IN FEET
INDIAN HOUSE
N.T.S. No. 24 S.E.