

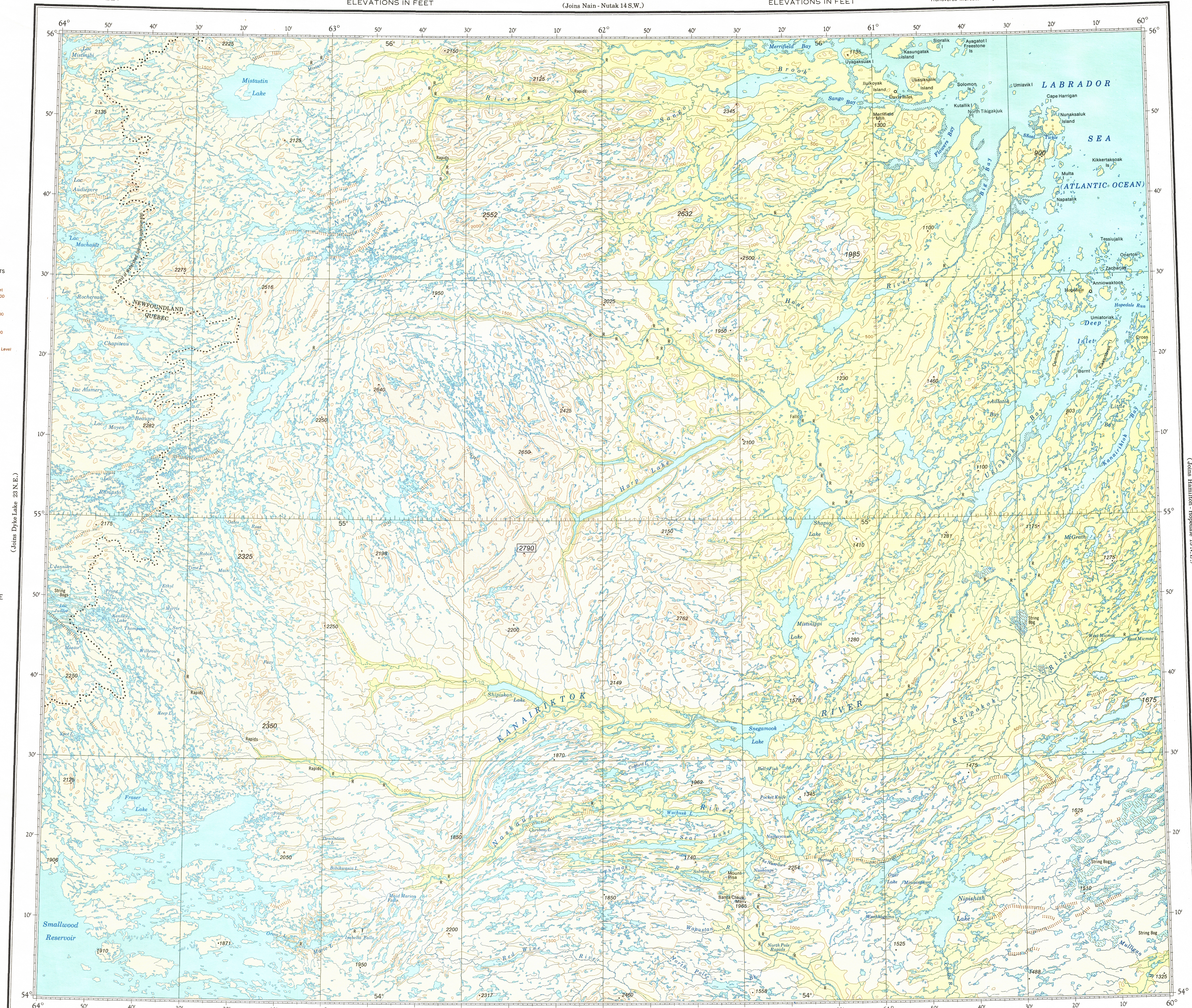

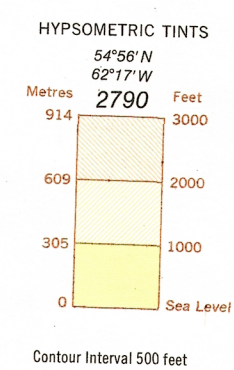
NASKAUP
ELEVATIONS IN FEET

CANADA
DEPARTMENT OF
ENERGY, MINES AND RESOURCES
SURVEYS AND MAPPING BRANCH
(Joins Nain - Nutak 14 S.W.)

ELEVATIONS IN FEET

Transverse Mercator Projection

ELEVATIONS IN FEET



ELEVATIONS IN FEET

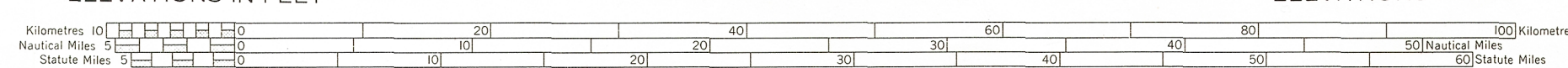
Produced by the Surveys and Mapping Branch,
Department of Energy, Mines and Resources.

© Canada Copyrights Reserved 1978
The boundary between Quebec and Newfoundland in this area
is the case of the watershed of the river flowing into
the Atlantic Ocean, to date of publication it has not
been surveyed nor monumented.

ELEVATIONS IN FEET

(Joins North West River 13 S.W.)

ELEVATIONS IN FEET



Copies may be obtained from the Canada Map Office,
Department of Energy, Mines and Resources, Ottawa,
or your nearest map dealer.

ELEVATIONS IN FEET
NASKAUP
N.T.S. No. 13 N.W.
Base Map, 6th Edition 1978