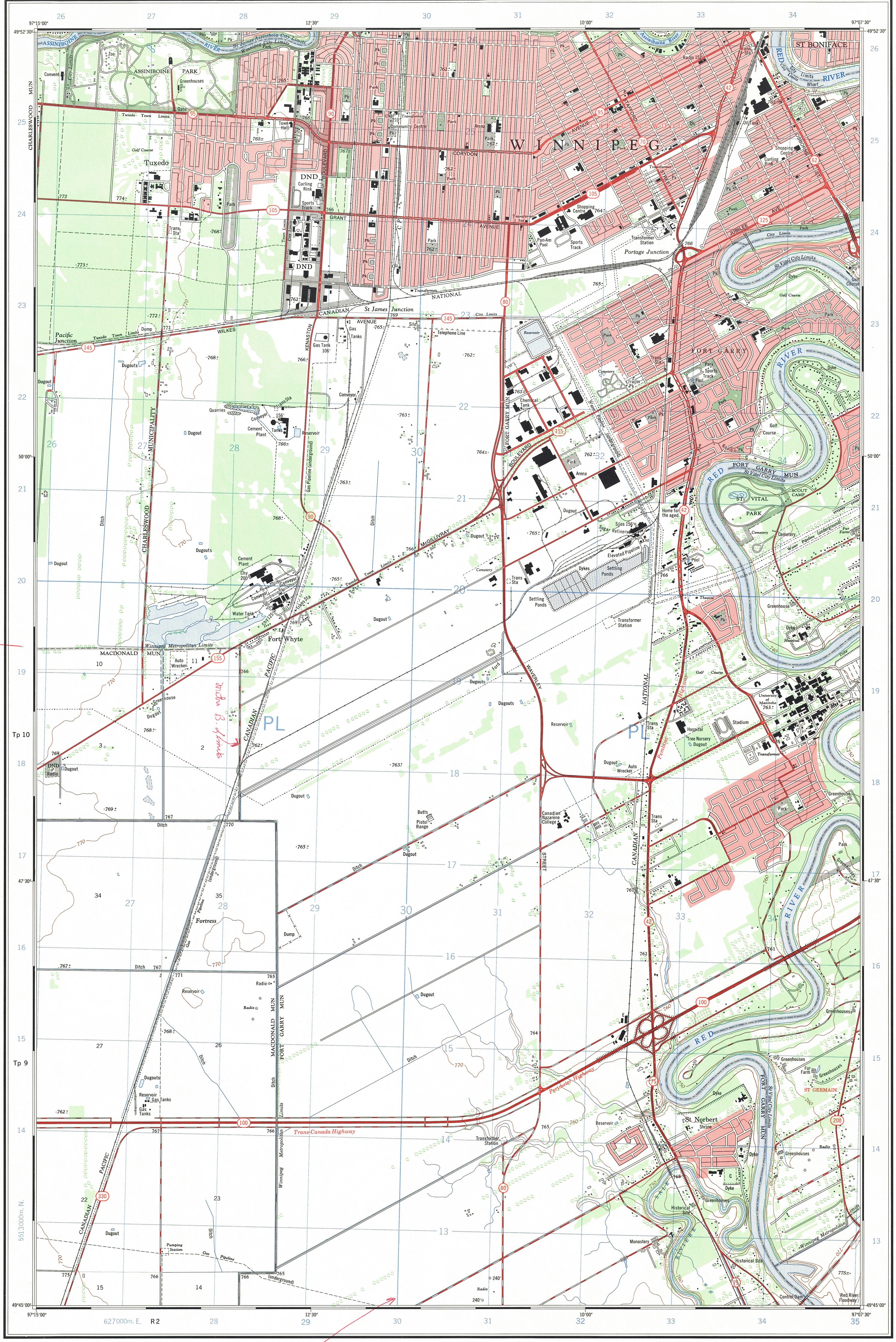


Ce document est le produit d'une numérisation par balayage de la publication originale.

This document was produced by scanning the original publication.



Third edition map updated by the SURVEYS AND MAPPING BRANCH, DEPARTMENT OF ENERGY, MINES AND RESOURCES. Information depicted current as of 1969. Printed 1972.

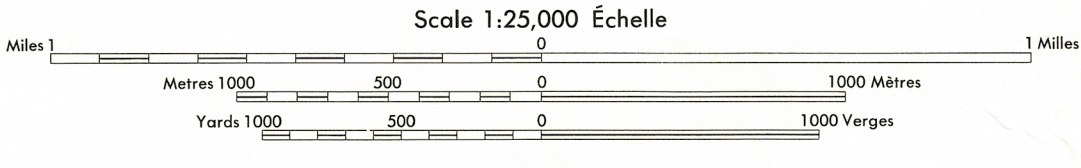
Copies may be obtained from the Map Distribution Office, Department of Energy, Mines and Resources, Ottawa.

© Canada Copyrights reserved 1972

military grid does not agree with adjoining sheet grid 62 H/14g

FORT WHYTE MANITOBA

EAST OF PRINCIPAL MERIDIAN - EST DU MÉRIDIEN PRINCIPAL



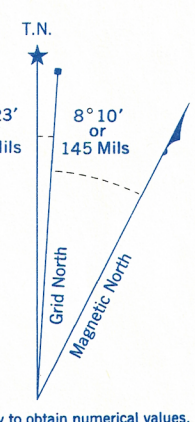

Roads:	Routes:
hard surface, all weather.....	2 chaussées séparées plus de 2 voies
hard surface, all weather.....	2 voies moins de 2 voies
loose or stabilized surface, all weather.....	2 voies ou plus moins de 2 voies
loose surface, dry weather.....	de gravier/période sèche.....
cart track.....	de terre.....
trail or portage.....	sentier ou portage.....
Railway, normal gauge, single track.....	Chemin de fer, voie unique (écartement normal), voie d'écartement
Horizontal control point, with elevation.....	Point géodésique, avec cote.....
Bench mark, with elevation.....	Répère de nivellement, avec cote.....
Spot elevation, precise.....	Point coté, précis.....
Mine or open cut.....	Mine ou fosse à ciel ouvert.....

CONTOUR INTERVAL 10 FEET
Elevations in feet above Mean Sea Level
North American Datum 1927
Transverse Mercator Projection

ÉQUIDISTANCE DES COURBES 10 PIEDS
Élévations en pieds au-dessus du niveau moyen de la mer
Système de référence géodésique nord-américain, 1927
Projection transverse de Mercator

Building.....	Bâtiment.....	Church.....	Église.....
School.....	École.....	Post Office.....	Bureau de poste.....
Cemetery.....	Cimetière.....	Navigation Light.....	Feu de navigation.....
Rock, bare or awash.....	Roche, nue ou à fleur d'eau.....	Power transmission line.....	Ligne de transport d'énergie.....
River with bridge.....	Rivière avec pont.....	Rapids, Falls, large, small.....	Rapides, Chutes; grands, petits.....
Lake intermittent, indefinite.....	Lac intermittent, rive imprécise.....	Marsh or Swamp.....	Marais ou marécage.....
Depression contours.....	Courbes de dépression.....	Arbres.....	Arbres.....
Woods.....	Bois.....	Vineyard, Orchard.....	Vignoble, Verger.....

Refer to this map as: 62 H/14b EDITION 4 MCE SERIES A841

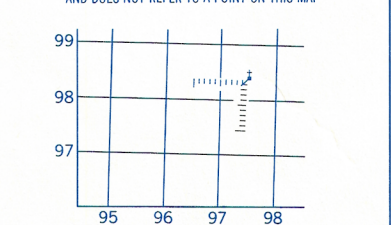


Use diagram only to obtain numerical values. APPROXIMATE MEAN DECLINATION, 1969 FOR CENTRE OF MAP. Annual change decreasing 1.1'

ONE THOUSAND METRE UNIVERSAL TRANSVERSE MERCATOR GRID ZONE 14

GRID ZONE DESIGNATION	100,000 M. SQUARE IDENTIFICATION
14 U	P. L

EXAMPLE OF METHOD USED TO GIVE A REFERENCE TO NEAREST 100 METRES. THE FOLLOWING GRID REFERENCE IS A SAMPLE ONLY AND DOES NOT REFER TO A POINT ON THIS MAP.



REFERENCE POINT	CHURCH (as above)
EASTING: Read number on grid line immediately to left of point. Estimate tenths of a square from this line eastward to point.	97 5 975
NORTHING: Read number on grid line immediately below point. Estimate tenths of a square from this line northward to point.	98 4 984

EXAMPLE MILITARY GRID REFERENCE 975984. Nearest similar grid reference 100,000 metres (about 63 miles).

TABLÉAU D'ASSEMBLAGE DU SYSTÈME NATIONAL DE RÉFÉRENCE CARTOGRAPHIQUE

50°00' 00"	50°00' 00"	50°00' 00"
62 H/14f	62 H/14g	62 H/14h
62 H/14c	62 H/14b	62 H/14a
62 H/13i	62 H/13e	62 H/13a
49°30' 30"	49°30' 30"	49°30' 30"

INDEX TO ADJOINING MAPS OF THE NATIONAL TOPOGRAPHIC SYSTEM