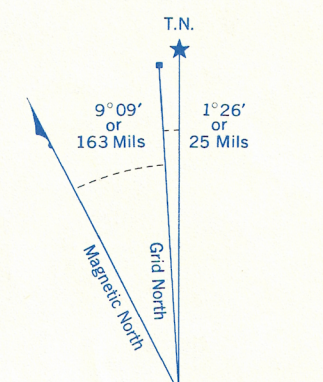


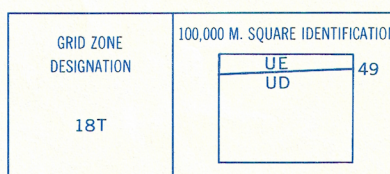
Refer to this map as: 31 C/3h EDITION 1 MCE SERIES A 851

CONVERSION SCALE FOR ELEVATIONS  
FOR CENTRE OF MAP




Use diagram only to obtain numerical values.  
APPROXIMATE MEAN DECLINATION 1969  
FOR CENTRE OF MAP  
Annual change increasing 1.0"

ONE THOUSAND METRE  
UNIVERSAL TRANSVERSE MERCATOR GRID  
ZONE 18



EXAMPLE OF METHOD USED  
TO GIVE A REFERENCE TO NEAREST 100 METRES  
THE FOLLOWING GRID REFERENCE IS A SAMPLE ONLY  
AND DOES NOT REFER TO A POINT ON THIS MAP



REFERENCE POINT	CHURCH	(as above)
EASTING: Road number on grid line immediately to left of point	Estimate tenths of a square from this line eastward to point	97
NORTHING: Road number on grid line immediately below point	Estimate tenths of a square from this line northward to point	92
EXAMPLE MILITARY GRID REFERENCE	979594	
Nearest similar grid reference	100,000 metres (about 63 miles)	

Produced by the SURVEYS AND MAPPING BRANCH,  
DEPARTMENT OF ENERGY, MINES AND RESOURCES.  
Information depicted current as of 1968. Printed 1971.


Copies may be obtained from the Map Distribution Office,  
Department of Energy, Mines and Resources, Ottawa.

## DESERONTO ONTARIO

Établie par la DIRECTION DES LEVES ET DE LA CARTOGRAPHIE,  
MINISTÈRE DE L'ÉNERGIE, DES MINES ET DES RESSOURCES.  
Renseignements à jour en 1968. Imprimé en 1971.

Ces cartes sont en vente au Bureau de distribution des cartes,  
ministère de l'Énergie, des Mines et des Ressources, Ottawa.

Roads:	Routes:	Routes:
hard surface, all weather.....	pavée, toute saison.....	2 chaussées séparées plus de 2 voies
hard surface, all weather.....	pavée, toute saison.....	2 voies
loose or stabilized surface, all weather.....	gravier aggloméré, toute saison.....	2 voies
loose surface, dry weather.....	de gravier période sèche.....	2 voies ou plus
cart track.....	de terre.....	moins de 2 voies
trail or portage.....	sentier ou portage.....	
Railway, normal gauge, single track.....	Chemin de fer, voie unique (écartement normal).....	voie d'écartement 4'5 1/2"
Horizontal control point, with elevation.....	Point géodésique, avec cote.....	BM 157
Bench mark, with elevation.....	Repère de nivellement, avec cote.....	BM 157
Spot elevation, precise.....	Point coté, précis.....	430
Mine or open cut.....	Mine ou fosse à ciel ouvert.....	



CONTOUR INTERVAL: 10 FEET  
Elevation in feet above Mean Sea Level  
North American Datum 1927  
Transverse Mercator Projection

Building.....	Bâtiment.....	Church.....	Église.....
School.....	École.....	Post Office.....	Bureau de poste.....
Cemetery.....	Cimetière.....	Navigation Light.....	Feu de navigation.....
Rock, bare or washed.....	Roche, nue ou à fleur d'eau.....		
Power transmission line.....	Ligne de transport d'énergie.....		
River with bridge.....	Rivière avec pont.....		
Rapids, Falls, large small.....	Rapides, Chutes, grands, petits.....		
Lake intermittent, indefinite.....	Lac intermittent, rive imprécise.....		
Marsh or Swamp.....	Marais ou marécage.....		
Depression contour.....	Courbes de cuvette.....		
Trees.....	Arbres.....		
Woods.....	Bois.....		
Vineyard, Orchard.....	Vignoble, Verger.....		

TABLEAU D'ASSEMBLAGE DU SYSTÈME NATIONAL DE RÉFÉRENCE CARTOGRAPHIQUE			
44°22'30"	76°52'30"	44°22'30"	76°52'30"
31 C/3h	31 C/3a	31 C/3d	31 C/3e
31 C/3b	31 C/3c	31 C/3f	31 C/3g
44°22'30"	76°52'30"	44°22'30"	76°52'30"

DESERONTO  
31 C/3h  
EDITION 1