



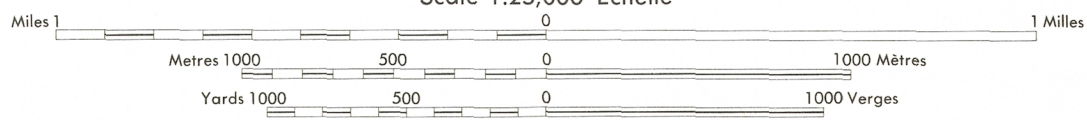
Produced by the SURVEYS AND MAPPING BRANCH,
DEPARTMENT OF ENERGY, MINES AND RESOURCES.
Culture Check 1970. Printed 1973.
Copies may be obtained from the Canada Map Office,
Department of Energy, Mines and Resources, Ottawa,
or your nearest map dealer.

© Canada Copyrights Reserved 1973

FERNWOOD

PRINCE COUNTY
PRINCE EDWARD ISLAND

Scale 1:25,000 Échelle



CONTOUR INTERVAL 10 FEET
Elevations in Feet above Mean Sea Level
North American Datum 1927
Transverse Mercator Projection

ÉQUIDISTANCE DES COURBES 10 PIEDS
Élevations en pieds au-dessus du niveau moyen de la mer
Système de référence géodésique nord-américain, 1927
Projection transverse de Mercator

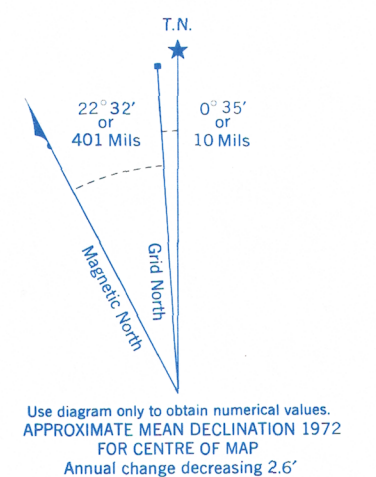
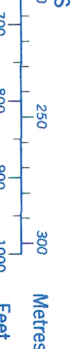
| Roads: | Routes: |
|---|--|
| hard surface, all weather..... | pavée, toute saison..... |
| hard surface, all weather..... | pavée, toute saison..... |
| loose or stabilized surface, all weather..... | gravier aggloméré, toute saison..... |
| loose surface, dry weather..... | de gravier, période sèche..... |
| cart track..... | de terre..... |
| trail or portage..... | sentier ou portage..... |
| Railway, normal gauge, single track..... | Chemin de fer, voie unique (écartement normal), simple voie..... |
| Horizontal control point, with elevation..... | Point géodésique, avec cote..... |
| Bench mark, with elevation..... | Repère de nivellement, avec cote..... |
| Spot elevation, precise..... | Point coté, précis..... |
| Mine or open cut..... | Mine ou fosse à ciel ouvert..... |

| | | | |
|------------------------------------|--------------------------------------|-----------------------|------------------------|
| Building..... | Bâtiment..... | Church..... | Église..... |
| School..... | École..... | Post Office..... | Bureau de poste..... |
| Cemetery..... | Cimetière..... | Navigation Light..... | Feu de navigation..... |
| Rock, bare or awash..... | Roche, nue ou à fleur d'eau..... | | |
| Power transmission line..... | Ligne de transport d'énergie..... | | |
| River with bridge..... | Rivière avec pont..... | | |
| Rapids, Falls, large small..... | Rapides, Chutes, grands, petits..... | | |
| Lake intermittent, indefinite..... | Lac intermittent, indéfini..... | | |
| Marsh or Swamp..... | Marais ou marécage..... | | |
| Depression contours..... | Courbes de cuvette..... | | |
| Trees..... | Arbres..... | | |
| Woods..... | Bois..... | | |
| Vineyard, Orchard..... | Vignoble, Verger..... | | |

| TABLEAU D'ASSEMBLAGE DU SYSTÈME NATIONAL DE RÉFÉRENCE CARTOGRAPHIQUE | | | |
|--|---------|-----------|---------|
| 64°00'00" | | 63°37'30" | |
| 46°30'00" | 11 L/5c | 11 L/5f | 11 L/5g |
| | 11 L/5d | 11 L/5e | |
| 46°07'30" | 11 L/4e | 11 L/4f | 11 L/4g |
| 64°00'00" | | | |

Refer to this map as: 11 L/5c EDITION 2 MCE SERIES A 891

CONVERSION SCALE FOR ELEVATIONS



ONE THOUSAND METRE
UNIVERSAL TRANSVERSE MERCATOR GRID
ZONE 20

| GRID ZONE DESIGNATION | 100,000 M. SQUARE IDENTIFICATION |
|-----------------------|----------------------------------|
| 20T | MG |

| EXAMPLE OF METHOD USED TO GIVE A REFERENCE TO NEAREST 100 METRES | |
|---|----|
| THE FOLLOWING GRID REFERENCE IS A SAMPLE ONLY AND DOES NOT REFER TO A POINT ON THIS MAP | |
| EASTING: Road number on grid line immediately to left of point | 97 |
| Estimate length of a square from this line eastward to point | 5 |
| NORTHING: Road number on grid line immediately below point | 98 |
| Estimate length of a square from this line northward to point | 4 |
| EXAMPLE MILITARY GRID REFERENCE 975984 | |
| Nearest similar grid reference 100,000 metres (about 63 miles) | |