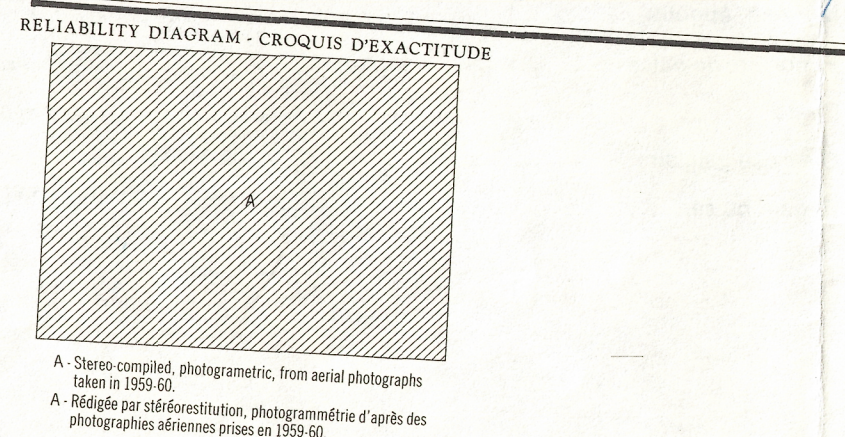
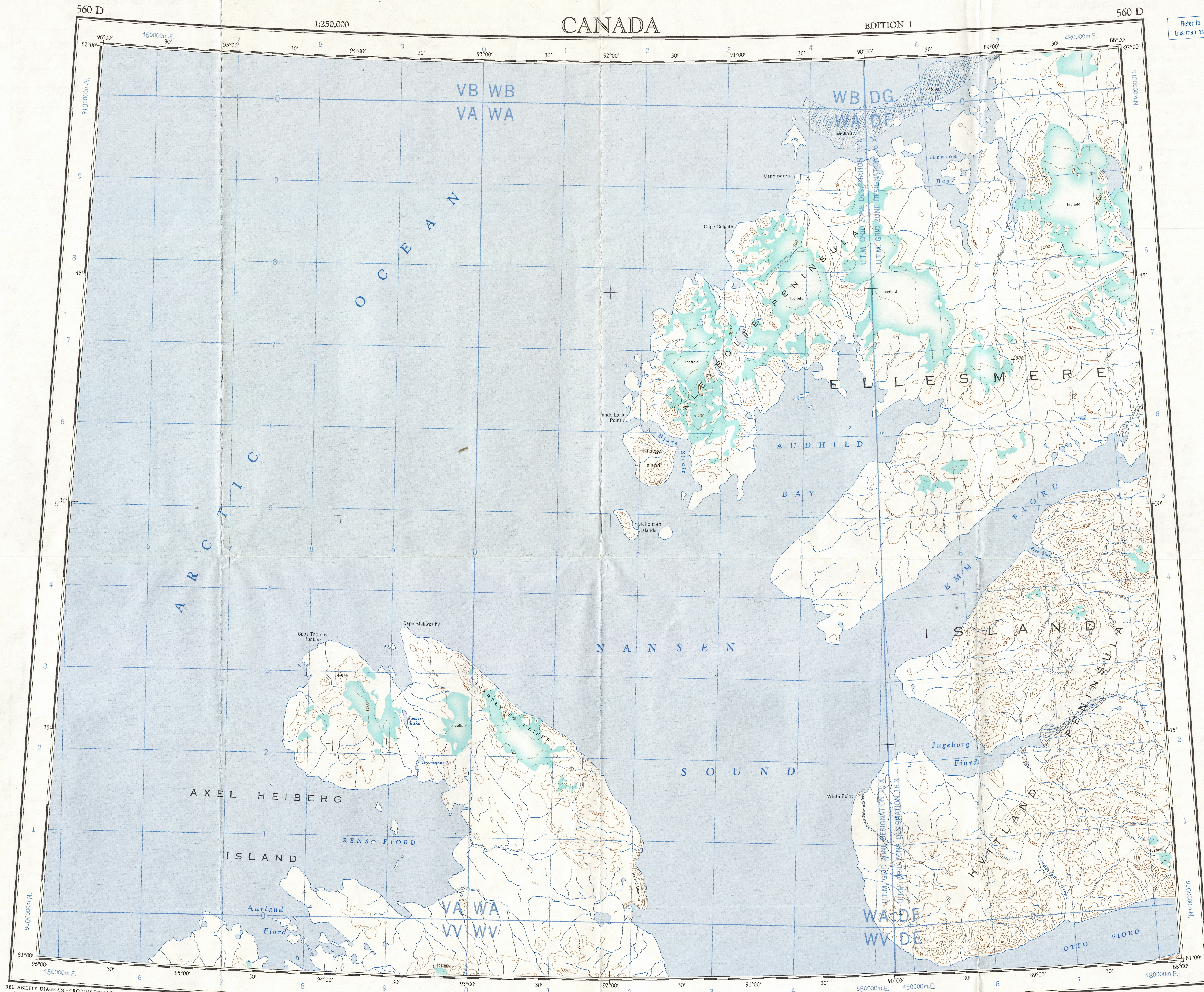


This document was produced  
by scanning the original publication.  
Ce document est le produit d'une  
numérisation par balayage  
de la publication originale.



Compiled, 1962, by the SURVEYS AND MAPPING BRANCH,  
DEPARTMENT OF MINES AND TECHNICAL SURVEYS,  
Field surveys 1962. Printed 1962.  
The daily change of the North Magnetic Pole renders the magnetic  
compass unreliable in this area. Magnetic declination 1965 varies  
from 13°40' westerly at centre of west edge to 11°40' westerly at  
centre of east edge.

**CAPE STALLWORTHY**  
DISTRICT OF FRANKLIN  
NORTHWEST TERRITORIES

Scale 1:250,000 Échelle

Miles 0 5 10 15  
Kilometres 0 5 10 15

Transverse Mercator Projection  
North American Datum 1927  
Contour Interval 500 feet  
Elevations in feet above Mean Sea Level

Projection Transverse de Mercator  
Niveau de référence nord-américain, 1927  
Équidistance des courbes: 500 pieds  
Élévations en pieds au-dessus du niveau moyen de la mer

Copies may be obtained from the Map Distribution Office,  
Department of Mines and Technical Surveys, Ottawa.

Ces cartes sont en vente au Bureau de distribution des cartes,  
ministère des Mines et des Relevés techniques, Ottawa.

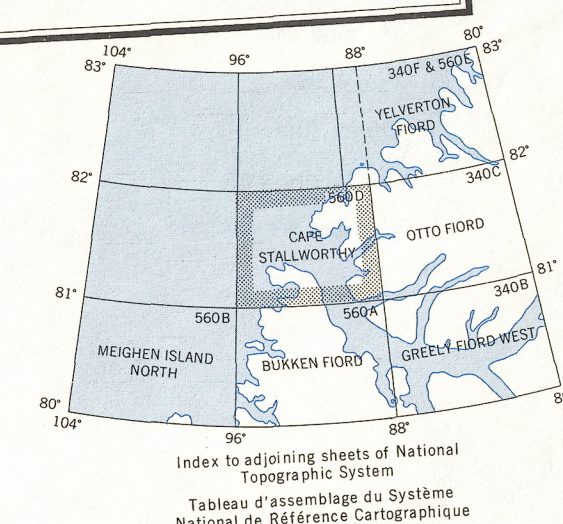
Rédigée en 1962, par la DIRECTION DES LEVÉS ET DE LA CARTOGRAPHIE,  
MINISTÈRE DES MINES ET DES RELEVÉS TECHNIQUES. Levels sur le terrain  
en 1962. Imprimée en 1962.

La variation diurne du pôle Nord magnétique rend le compas  
magnétique peu sûr dans cette région. La déclinaison magné-  
tique pour 1965 varie de 13°40' Ouest au centre de la limite  
Ouest à 11°40' Ouest au centre de la limite Est.

**TOPOGRAPHICAL SURVEY DIRECTORATE**  
**SERVICE TOPOGRAPHIQUE**

*MAILED DATE 7-12-81*

**C.C. APPROVES RELEASE**  
**C.Q. APPROUVE**



Refer to  
this map as:  
560 D  
EDITION 1 ASE  
SERIES A 501

**100,000 M. SQUARE IDENTIFICATION**

GRID ZONE DESIGNATION	15X 16X	15X 16X	15X 16X	15X 16X
EXAMPLE: STREAM JUNCTION	VAWB	WBWB	WBWB	WBWB
SQUARE: Read letters of grid line immediately to left of point	0	7	7	7
Estimate tenths of a square from this line westward to point	0	7	7	7
NORTHING: Read number on grid line immediately below point	1	2	2	2
Estimate tenths of a square from this line northward to point	1	2	2	2
MILITARY GRID REFERENCE (to nearest 1,000 metres)	WA0712	WA0712	WA0712	WA0712

If reporting beyond 10° in any direction, prefix Grid Zone Designation as: 15XWA0712

**TEN THOUSAND METRE  
UNIVERSAL TRANSVERSE MERCATOR GRID  
ZONES 15-16**

CAPE STALLWORTHY  
560 D  
EDITION 1  
REPRINT

560-D