

This document was produced
by scanning the original publication.

Ce document est le produit d'une
numérisation par balayage
de la publication originale.

106 H

1:250 000

CANADA

EDITION 1

106 H

Refer to
this map as:
106H
EDITION 1 ASE
SERIES A 502

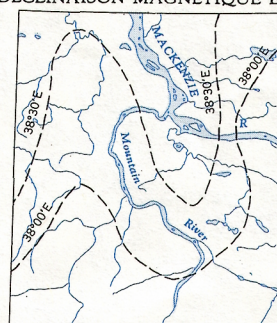


GRID ZONE DESIGNATION	100,000 M. SQUARE IDENTIFICATION			
	VD	WD	VC	WC
9W				730
				50

TO GIVE A REFERENCE TO NEAREST 1000 METRES
EXAMPLE: HORIZONTAL CONTROL POINT
SQUARE: Read letters of 100,000 m. square WC
EASTING: Read number on grid line
immediately to left of point
Estimate tenths of a square from
this line eastward to point.
NORTHING: Read number on grid line
immediately below point
Estimate tenths of a square from
this line northward to point.
MILITARY GRID REFERENCE WC0679
(in nearest 1,000 metres)
If reporting beyond 18° in any direction,
prefix Grid Zone Designation as: 9WWC0679

TEN THOUSAND METRE
UNIVERSAL TRANSVERSE MERCATOR GRID
ZONE 9

THE DECLINATION OF THE COMPASS NEEDLE 1959
DECLINAISON MAGNETIQUE EN 1959




The declination of the compass needle is decreasing
7 minutes annually.
La déclinaison magnétique décroît de 7 minutes annuellement

Produced and printed by the SURVEYS AND MAPPING BRANCH,
DEPARTMENT OF MINES AND TECHNICAL SURVEYS, 1960
from air photographs taken in 1948 and 1949.

Copies may be obtained from the Map Distribution
Office, Department of Mines and Technical Surveys,
Ottawa.

- Road, all weather.....Chemin, toute saison.....
Wagon or winter road.....Chemin de terre ou d'hiver.....
Trail or portage.....Sentier ou portage.....
Town.....Ville.....
Village or settlement.....Village ou hameau.....
Post office.....Bureau de poste.....
Horizontal control point.....Point géodésique.....
Boundary monument.....Borne frontalière.....



Transverse Mercator Projection
North American Datum 1927
Contour Interval 500 feet
Elevations in feet above Mean Sea Level

Projection Transverse de Mercator
Réseau géodésique nord-américain unifié 1927
Eau-distance des courbes: 500 pieds
Elevations in feet above Mean Sea Level

SANS SAULT RAPIDS

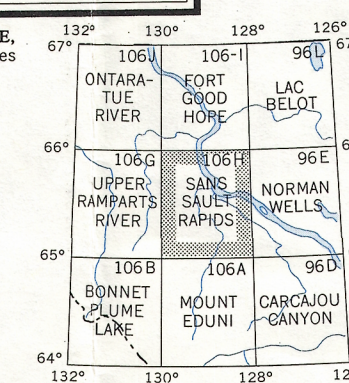
NORTHWEST TERRITORIES
DISTRICT OF MACKENZIE

Scale 1:250,000 Échelle

Établi et imprimé par la DIRECTION DES LEVÉS ET DE LA CARTOGRAPHIE,
MINISTÈRE DES MINES ET DES RELEVÉS TECHNIQUES, en 1960, d'après les
photographies aériennes prises en 1948 et 1949.

Ces cartes sont en vente au Bureau de distribution des
cartes, ministère des Mines et des Relevés techniques
Ottawa.

- Stream.....Cours d'eau
intermittent or dry.....intermittent ou à sec.....
Indefinite.....imprécis.....
Rapids; falls.....Rapides; chutes.....
Marsh or swamp.....Marais ou marécage.....
Intermittent lake.....Lac intermittent.....
Depression contours.....Courbes de dépression.....
Spot elevation, in feet.....Relevé de nivellement en pieds.....2550.



TOPOGRAPHICAL SURVEY DIRECTORATE
SERVICE TOPOGRAPHIQUE

DATE: 6-05-85
O.C. APPROVES RELEASE
C.O. APPROUVE

SANS SAULT RAPIDS
106H
EDITION 1

REPRINT

106-H