

This document was produced
by scanning the original publication.

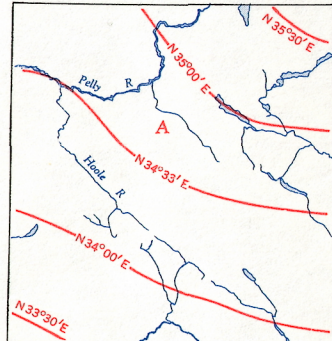
Ce document est le produit d'une
numérisation par balayage
de la publication originale.

Military users,
refer to this map as:
Référence de la carte
pour usage militaire:

SERIES A502
MAP 105 G
EDITION 2 MCE EDITION



THE DECLINATION OF THE COMPASS NEEDLE, 1952




The declination of the compass needle at any place along a red line
is the declination given on that red line (and at other places the declination
is between those given on the neighbouring red lines than at the
place marked). The declination is between N, S, W, and N, S, W.
The quarterly declinations of the compass needle are decreasing
4.7 minutes annually.

Surveyed, compiled, drawn and printed by the ARMY SURVEY ESTABLISHMENT R.C.E., 1949-55.
Aerial photography by the R.C.A.F., 1949.
Universal Transverse Mercator Projection.

Interim Corrections 1974 (1977)

REFERENCE	
Road, Low Surface, All Weather	More than 2 Lanes
Road, Low Surface, Less than 2 Lanes	All Weather
Road, Low Surface, Less than 2 Lanes	Gravel
Cart Track	Gravel
Trail	Gravel
Railway, Multiple Track	Gravel
Railway, Single Track	Gravel
Boundary, International	Gravel
Boundary, Provincial or State	Gravel
County or District	Gravel
Reservations, Indian, Military, Park, etc.	Gravel



ROADS - ROUTES:

hard surface - pavée
loose surface - de gravier
cart track - de terre
trail - sentier
Deletions - Suppressions

The general public may obtain copies of
this map from the Map Distribution Office,
Dept. of Mines and Technical Surveys, Ottawa.

FINLAYSON LAKE YUKON TERRITORY

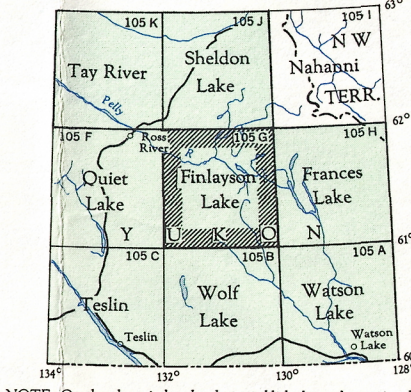
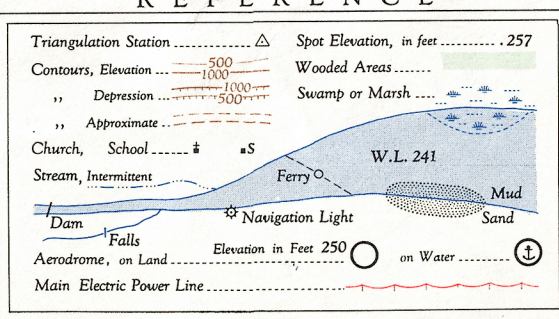
Scale 1 : 250,000

1 Inch to 4 Miles Approximately

Contour Interval 500 Feet.
All Elevations in Feet above Mean Sea Level.

Corrections Provisoires, 1977

REFERENCE



NOTE: On the above index the sheets published are shown in red.

TEN THOUSAND METRE
UNIVERSAL TRANSVERSE MERCATOR GRID
ZONE 9

TOPOGRAPHICAL SURVEY DIRECTORATE
SERVICE TOPOGRAPHIQUE

DATE 7-2-85
Q.C. APPROVES RELEASE
C.Q. APPROUVE

FINLAYSON LAKE Y.T.
SHEET 105 G
(1977)

EDITION 2

REPRINT