

This document was produced  
by scanning the original publication.

Ce document est le produit d'une  
numérisation par balayage  
de la publication originale.

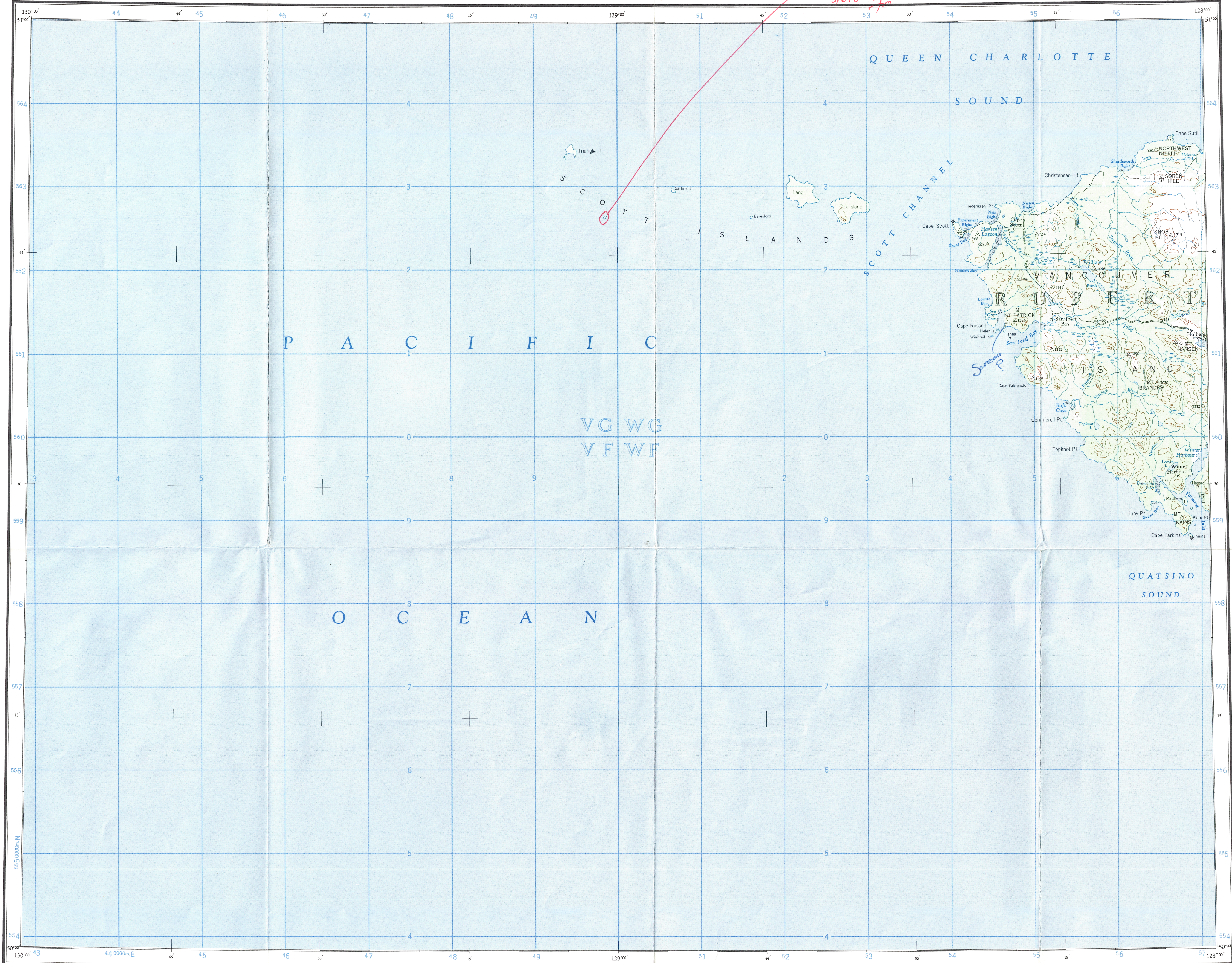
NATIONAL TOPOGRAPHIC SERIES

CANADA  
DEPARTMENT OF MINES AND TECHNICAL SURVEYS

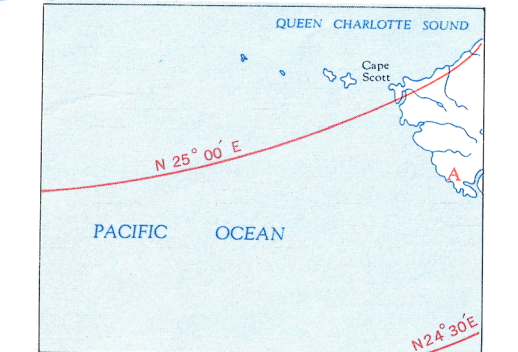
FIRST EDITION

Refer to this  
Map as: 102 I  
EDITION 1 ASE

CANADA SHEET 102 I



THE DECLINATION OF THE COMPASS NEEDLE, 1951



The declination of the compass needle at any place along a red line  
is the declination given on that red line. At other places the declina-  
tion is between those given on the neighbouring red lines; thus at the  
place marked A, the declination is between N 25° 00' E and N 24° 30' E.  
The magnetic declinations of the compass needle are decreasing  
3' minutes annually.


Base maps by the Surveys and Mapping Branch,  
Department of Lands and Forests, British Columbia.  
Compiled, drawn and printed by the Army Survey Establishment, R.C.E. 1959-54.  
Universal Transverse Mercator Projection

REFERENCE	
Road, Hard Surface, All Weather...	More than 2 Lanes 2 Lanes No 2 Lanes
" Loose Surface, All Weather...	2 Lanes 1 Lane No 1 Lane
" " Less than 2 Lanes...	All Weather Dry Weather
Cart Track, Trail...	Cart Track Trail
Railways, Multiple Track...	Multiple Track
" Single Track...	Single Track
Boundary, International...	International
" Province or State...	Province or State
" County or District...	County or District
" Reservations, Indian, Military, etc.	Reservations, Indian, Military, etc.

Screened  
Screen  
has disappeared.

CAPE SCOTT  
BRITISH COLUMBIA

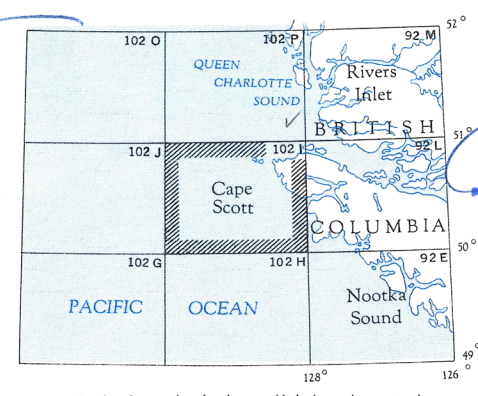
Scale 1:250,000  
1 Inch to 4 Miles Approximately



Copies may be obtained from  
The Map Distribution Office,  
Dept. of Mines and Technical Surveys,  
Ottawa.

Contour interval 500 Feet  
All Elevations in Feet above Mean Sea Level.  
North American Datum 1927

REFERENCE	
Horizontal Control Point...	Spot Elevation, in feet... 124
Contour, Elevation...	Forest, undisturbed...
" Depression...	Swamp or Marsh...
" Approximate...	W.L. 125
Church, School...	Ferry...
Stream, Irrigation...	Lighthouse...
Dam...	Falls...
Airfield, on Land...	Water...
" Landing Ground...	Anchorage...
Power Transmission Line...	



NOTE: On the above index the sheets published are shown in red.

GRID ZONE DESIGNATION		TO OBTAIN A STANDARD REFERENCE ON THIS SHEET TO NEAREST 1000 METRES	
VG	WG	WG	5
VF	WF	WG	7
50			1
			4

TEN THOUSAND METRE  
UNIVERSAL TRANSVERSE MERCATOR GRID  
ZONE 9

TOPOGRAPHICAL SURVEY DIRECTORATÉ  
SERVICE TOPOGRAPHIQUE  
Q.C. APPROVES RELEASE  
C.Q. APPROUVE

CAPE SCOTT  
SHEET 102 I  
FIRST EDITION

102-I