

Ce document est le produit d'une
numérisation par balayage
de la publication originale.

96 G

1:250,000

CANADA

EDITION 1

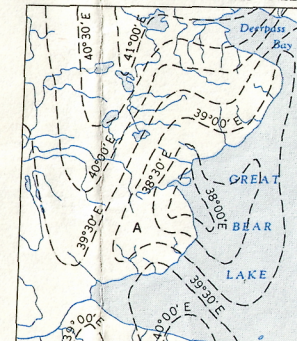
96 G

Military users,
refer to this map as:
Référence de la carte
pour usage militaire:

SERIES A 502 SÉRIE
MAP 96 G CARTE
EDITION 1 MCE ÉDITION



THE DECLINATION OF THE COMPASS NEEDLE 1957



Produced and printed by the SURVEYS AND MAPPING
BRANCH, DEPARTMENT OF MINES AND TECHNICAL
SURVEYS, 1955, from air photographs taken in 1950 and 1953.


REFERENCE

- Trail or winter road
- Wagon or portage
- Village or settlement
- Post office
- Building or cabin
- R.C.M.P. post
- Horizontal control point
- Astronomical observation
- Spot elevation (in feet)

Transverse Mercator Projection

FORT FRANKLIN NORTHWEST TERRITORIES DISTRICT OF MACKENZIE

Scale 1:250,000



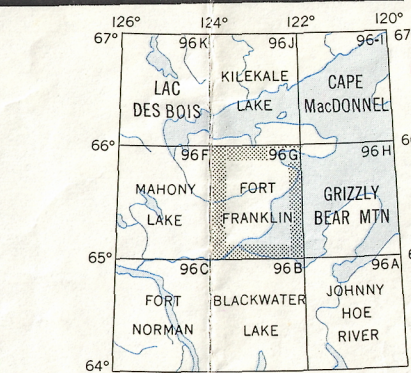
Copies may be obtained from the Canada Map Office,
Department of Energy, Mines and Resources, Ottawa,
or your nearest map dealer.

© Canada Copyrights Reserved 1974

Contour interval 100 Feet
Elevations in Feet above Mean Sea Level
North American Datum 1927 (1953)

REFERENCE

- Streams:
intermittent or dry
indefinite
- Rapids; falls
- Marsh or swamp
- Contours:
elevation
depression
approximate
- Forest



Index to adjoining maps of the National Topographic System
Tableau d'assemblage du Système National de Référence Cartographique

GRID ZONE IDENTIFICATION	
GRID ZONE DESIGNATION	10W
100,000 M. SQUARE IDENTIFICATION	DJIEJ 730
TO GIVE A REFERENCE TO NEAREST 1000 METRES	
EXAMPLE: BUILDING	
SQUARE: Read letters of 100,000 m. square	DH
EASTING: Read number on grid line immediately to left of point	7
Estimate tenths of a square from this line eastward to point	77
NORTHING: Read number on grid line immediately below point	2
Estimate tenths of a square from this line northward to point	23
MILITARY GRID REFERENCE (to nearest 1,000 metres) DH7723	
If reporting beyond 18° in any direction, prefix Grid Zone Designation as: 10W DH7723	

TEN THOUSAND METRE
UNIVERSAL TRANSVERSE MERCATOR GRID
ZONE 10

TOPOGRAPHICAL SURVEY DIRECTORATE

SERVICE TOPOGRAPHIQUE

DATE 16 Oct 79

Q.C. APPROVES RELEASE

C.Q. APPROUVE

FORT FRANKLIN
96 G
EDITION 1

96-G
Reprint