

Ce document est le produit d'une numérisation par balayage de la publication originale.
This document was produced by scanning the original publication.

Refer to this Map as : 96 C EDITION 1 ASE SERIES A 502



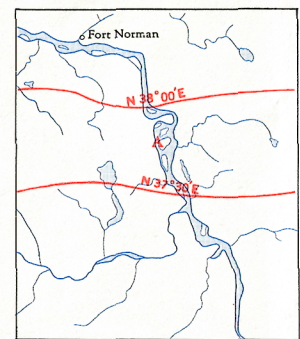
GRID ZONE DESIGNATION
10 W
720
710

100,000 M. SQUARE IDENTIFICATION
CHDH
CGDG
40
CFDF

TO GIVE A REFERENCE TO NEAREST 1000 METRES
EXAMPLE: HORIZONTAL CONTROL POINT
SQUARE: Read letters of 100,000 m. square
EASTING: Read number on grid line immediately to left of point. Estimate tenths of a square from this line eastward to point.
NORTHING: Read number on grid line immediately below point. Estimate tenths of a square from this line northward to point.
MILITARY GRID REFERENCE (to nearest 1,000 metres)
If reporting beyond 18° in any direction, prefix Grid Zone Designation as: 10WDG4144

TEN THOUSAND METRE
UNIVERSAL TRANSVERSE MERCATOR GRID
ZONE 10

DECLINATION OF THE COMPASS NEEDLE, 1957



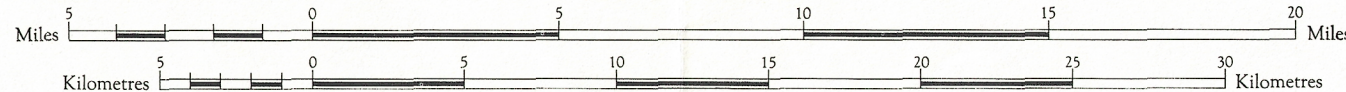
Surveyed, 1951. Compiled, drawn and printed by the ARMY SURVEY ESTABLISHMENT R.C.E., 1956-57. Aerial photography by the R.C.A.F., 1949.

REFERENCE	
Road, Hard Surface, All Weather	More than 2 Lanes Wide
" " " " " "	2 Lanes Road No. Less than 2
" " " " " "	Less than 2 Lanes
" " " " " "	All Weather
" " " " " "	Dry Weather
Cart Track, Trail	Cart Track
Railway, Multiple Track	Single Track
Boundary, International	
" " " " " "	Province or State
" " " " " "	County or District
" " " " " "	Reservations, Indian, Military, etc.

FORT NORMAN

DISTRICT OF MACKENZIE
NORTHWEST TERRITORIES

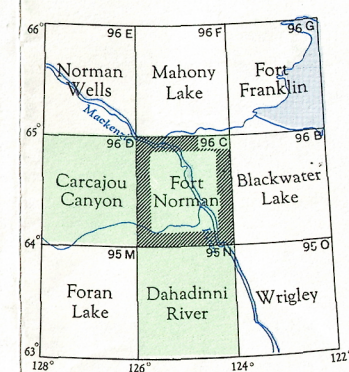
Scale 1 : 250,000
1 inch to 4 miles approximately.



Copies may be obtained from The Map Distribution Office, Dept. of Mines and Technical Surveys, Ottawa.

Contour Interval 500 Feet
Bathymetry in Feet above Mean Sea Level
Universal Transverse Mercator Projection
North American Datum 1927
Preliminary 1957

REFERENCE	
Church, School	Horizontal Control Point
Settlement, Town	Spot Elevation, in feet
Contour, Elevation	Forest, Scrub
" " " " " "	Swamp or Marsh
" " " " " "	Approximate
Dry River Bed	W. L. 125
Stream, Intermittent	Ferry
" " " " " "	Lighthouse
Dam	Fall
Airfield or Land	Water
" " " " " "	Landing Ground
" " " " " "	Anchorage
Power Transmission Line	



NOTE: On the above index the sheets published are shown in green.

Reprinted Aug 75 2-96