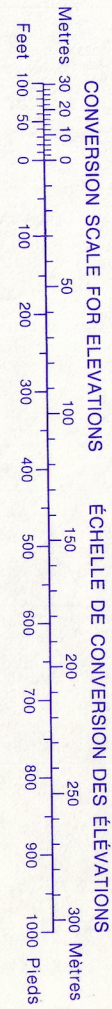




Military users, refer to this map as: **MAP 95 N**
Référer de la carte pour usage militaire: **3 MCE ÉDITION**



GRID ZONE DESIGNATION		100,000 M. SQUARE IDENTIFICATION	
10V	70	CF	DE
	70	CF	DE

TO GIVE A REFERENCE TO NEAREST 1000 METRES

EXAMPLE: CASHIN

SQUARE: Read letters of 100,000 m. square immediately to left of point.

EASTING: Read number on grid line immediately to left of point.

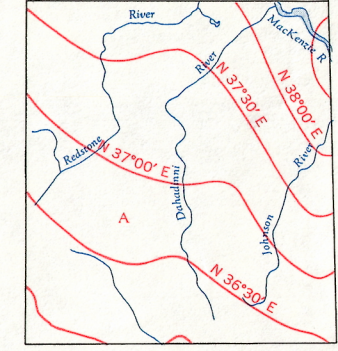
NORTHING: Read number on grid line immediately below point.

MILITARY GRID REFERENCE (to nearest 1,000 metres): DF4293

If reporting beyond 10° in any direction, prefix Grid Zone Designation as: 10VDF4293

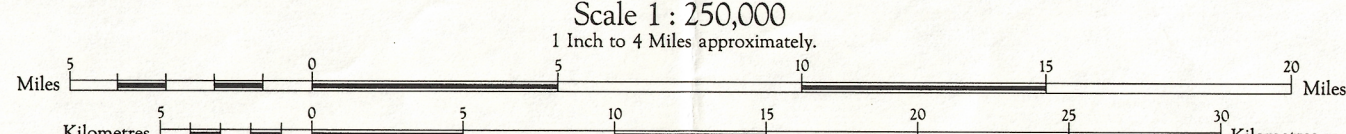
TEN THOUSAND METRE
UNIVERSAL TRANSVERSE MERCATOR
ZONE 10

THE DECLINATION OF THE COMPASS NEEDLE, 1959



Surveyed, compiled, drawn and printed by the
ARMY SURVEY ESTABLISHMENT, R.C.E. 1952-59
Aerial photography by the R.C.A.F. 1949

REFERENCE	
Road, Hard Surface, All Weather	More than 2 Lanes Wide
" " " " " "	2 Lanes, Road No.
" " " " " "	Less than 2 Lanes
" " " " " "	All Weather
" " " " " "	Dry Weather
Cart Track, Trail	Cart Track
Railway, Multiple Track	Trail
" " " " " "	Single Track
Boundary, International	Red line with dots and dashes
" " " " " "	Province or State
" " " " " "	County or District
" " " " " "	Reservations, Indian, Military, etc.



DAHADINNI RIVER

DISTRICT OF MACKENZIE
NORTHWEST TERRITORIES

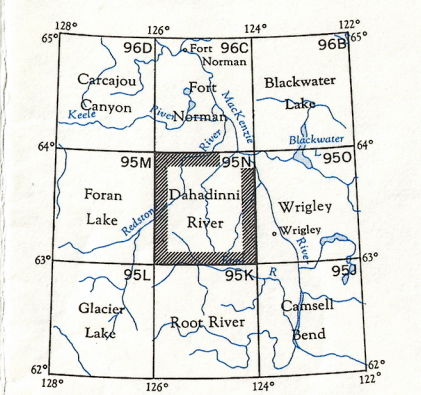
Scale 1:250,000
1 inch to 4 miles approximately.

Copies may be obtained from the Canada Map Office,
Department of Energy, Mines and Resources, Ottawa,
or your nearest map dealer.

Ces cartes sont en vente au Bureau des Cartes du Canada,
ministère de l'Énergie, des Mines et des Ressources, Ottawa,
ou chez le vendeur le plus près.

Corrections provisoires 1979

REFERENCE	
Church, School	Horizontal Control Point
Settlement, Town	Spot Elevation, in feet
Contour, Elevation	Power, windmill
" " " " " "	Swamp or Marsh
" " " " " "	Approximate
Dry River Bed	W. L. 115
Stream, Interim	Ferry
" " " " " "	Dam
" " " " " "	Field, on land
" " " " " "	Wear
" " " " " "	Landing Ground
" " " " " "	Anchorage
" " " " " "	Power Transmission Line



TOPOGRAPHICAL SURVEY DIRECTORATE
SERVICE TOPOGRAPHIQUE
DATE 3-06-83
O.C. APPROVES RELEASE
C.Q. APPROUVE

DAHADINNI RIVER
95 N
EDITION 3