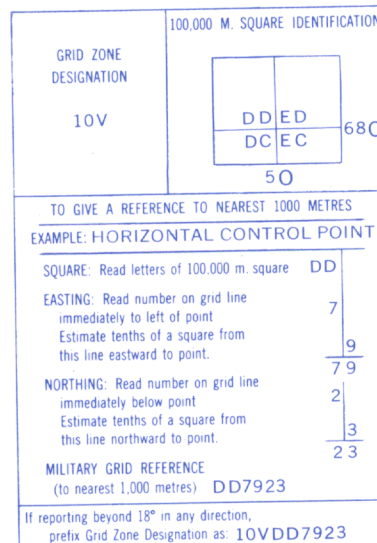



hard surface - *pavée*
loose surface - *de gravier*
cart track - *de terre*
trail - *sentier*



TEN THOUSAND METRE
UNIVERSAL TRANSVERSE MERCATOR GRID
ZONE 10

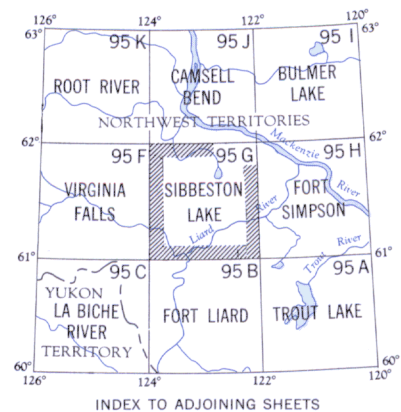
Road, Hard Surface, All Weather		More than 2 Lanes Wide
" " " " " "		2 Lanes
" " " " " "		Route No.
" " " " " "		Less than 2
Loose Surface, All Weather		2 Lanes Wide or more
" " " " " "		All Weather
" " " " " "		Dry Weather
" " " " " "		Less than 2 Lanes
Cart Track, Trail		Cart Track
" " " " " "		Trail
Railway, Multiple Track		
" " Single Track		
Boundary, International		
" Province or State		
" County or District		
" Reservations, Indian, Military, etc.		

Scale 1 : 250,000
1 Inch to 4 Miles approximately



Level	+	-	Horizontal Control Point
-------	---	---	--------------------------

Church, School ⚔ ⚔ Horizontal Control Point △
 Settlement, Town — — Spot Elevation, in feet 124
 Contour, Elevation 1500 5000 Forest, unclassified
 " Depression 5000 Swamp or Marsh
 " Approximate Approximate boundary between
 the unclassified forest and the
 swamp or marsh.
 Dry River Bed
 Stream, intermittent
 Dam
 Falls
 Airfield, on Land Ⓛ Water Ⓢ Landing Ground Ⓢ
 Power Transmission Line - - - - - Astronomical Monument ⊕



INDEX TO ADJOINING SHEET:

SIBBESTON LAKE
SHEET 95 G
EDITION 3 (1979)