



Refer to this map as:	95F EDITION 43 MCE SERIES A 502
--------------------------	---------------------------------------

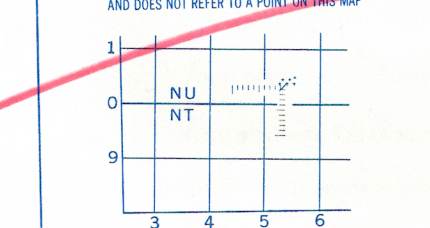


TEN THOUSAND METRE  
UNIVERSAL TRANSVERSE MERCATOR GRID  
ZONE 10

GRID ZONE DESIGNATION	100,000 M. SQUARE IDENTIFICATION								
10 V	<table><tr><td>CD</td><td>DD</td><td rowspan="2">68</td></tr><tr><td>CC</td><td>DC</td></tr><tr><td colspan="2"></td><td>4</td></tr></table>	CD	DD	68	CC	DC			4
CD	DD	68							
CC	DC								
		4							

EXAMPLE OF METHOD USED  
TO GIVE A REFERENCE TO NEAREST 1000 METRES

THE FOLLOWING GRID REFERENCE IS A SAMPLE ONLY  
NOT REFER TO A POINT ON THIS MAP



REFERENCE POINT	ROCKS (as above)
SQUARE: Read letters of 100,000 m. square immediately to left of point	NU
EASTING: Read number on grid line immediately to left of point	5
Estimate tenths of a square from this line eastward to point.	$\frac{4}{54}$
NORTHING: Read number on grid line immediately below point	0
Estimate tenths of a square from this line northward to point.	$\frac{4}{04}$
EXAMPLE MILITARY GRID REFERENCE	NU5404

If reporting beyond 18" in any direction, prefix Grid Zone Designation as: 15VNU5404

TOPOGRAPHICAL SURVEY DIRECTORATE  
SERVICE TOPOGRAPHIQUE  
*C. C. APPROVES* DATE 23/11/77  
Q.C. APPROVES RELEASE  
C.Q. APPROUVE

— Body Stipple  
Should have been  
added.

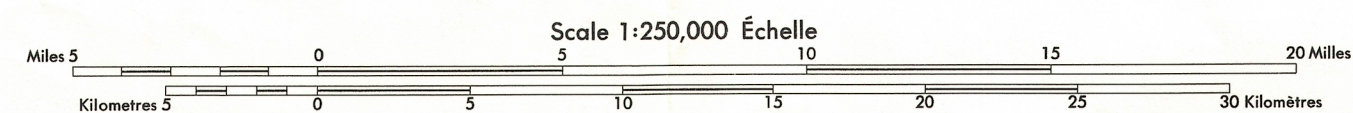
Third edition map, derived from large scale mapping.  
Produced, 1970, by the SURVEYS AND MAPPING BRANCH,  
DEPARTMENT OF ENERGY, MINES AND RESOURCES.  
Printed 1972.

Magnetic declination 1972 varies from 32°56' easterly at  
centre of west edge to 33°01' easterly at centre of east  
edge. Mean annual change 5.2' westerly.

© Canada Copyrights reserved 1972

VIRGINIA FALLS  
DISTRICT OF MACKENZIE  
NORTHWEST TERRITORIES

FOR COMPLETE REFERENCE SEE REVERSE SIDE



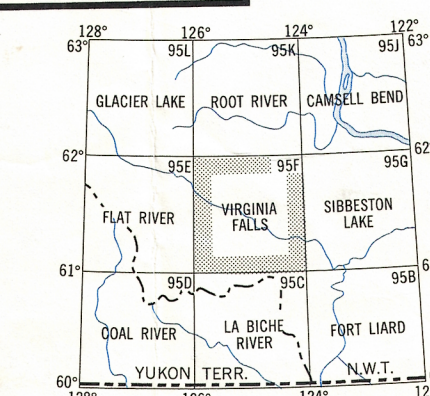
CONTOUR INTERVAL 500 FEET	ÉQUIDISTANCE DES COURBES 500 PIEDS
Elevations in Feet above Mean Sea Level	Élévations en pieds au-dessus du niveau moyen de la mer
North American Datum 1927	Système de référence géodésique nord-américain, 1927
Transverse Mercator Projection	Projection transverse de Mercator
Copies may be obtained from the Map Distribution Office, Department of Energy, Mines and Resources, Ottawa.	Ces cartes sont en vente au Bureau de distribution des cartes, ministère de l'Énergie, des Mines et des Ressources, Ottawa.

Troisième édition tirée de cartographie à grande échelle.  
Établie en 1970, par la DIRECTION DES LÈVES ET DE LA CARTOGRAPHIE  
MINISTÈRE DE L'ÉNERGIE, DES MINES ET DES RESSOURCES  
Imprimée en 1972.

La déclinaison magnétique pour 1972 varie de 32°56' Est  
au centre de la limite Ouest à 33°01' Est au centre de la  
limite Est. Variation moyenne annuelle 5.2" Ouest.

© Canada 1972, tous droits réservés

POUR UNE LISTE COMPLÈTE DES SIGNES, VOIR AU VERSO.



Index to adjoining maps of National Topographic System  
Tableau d'assemblage du Système national de référence cartographique

Reprint of P.O.  
done in Sept 77  
Q VIRGINIA FALLS  
95F  
SEP 4 1977

VIRGINIA FALLS  
95F  
EDITION 3 4 (1977)