This document was produced by scanning the original publication.
Ce document est le produit d'une numérisation par balayage de la publication originale.

Refer to this Map as: 95 F EDITION 2 ASE SERIES A 502

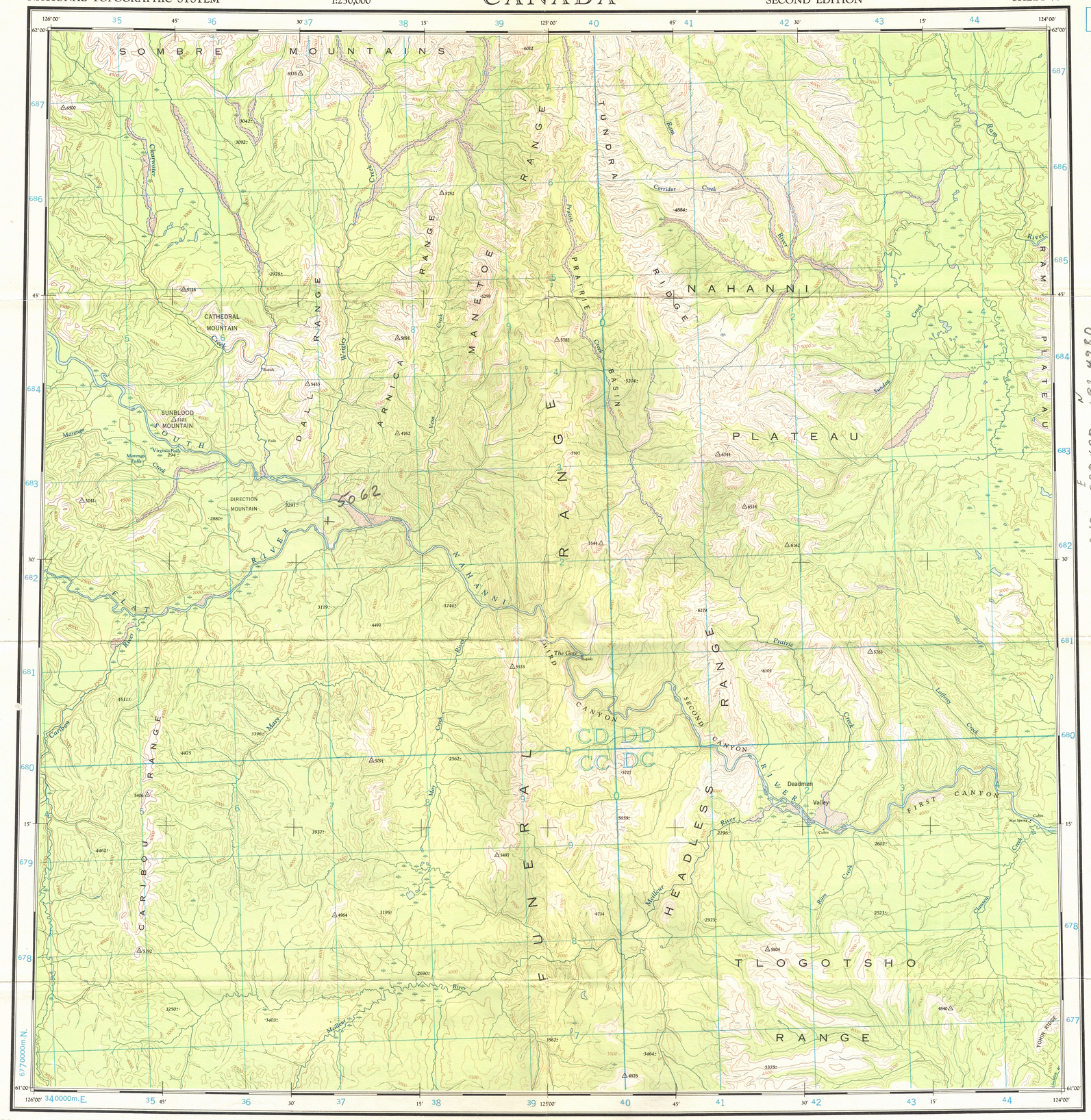

5062. 310480 682 4980

THE DECLINATION OF THE COMPASS NEEDLE, 1960.

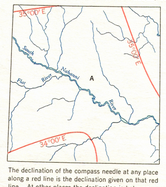

The declination of the compass needle at any place along a red line is the declination given on that red line. At other places the declination is between those given on the neighbouring red lines; thus at the place marked A, the declination is between 34°00' E. and 35°00' E. The declination of the compass needle is decreasing 44 minutes annually.

Produced by the ARMY SURVEY ESTABLISHMENT, R.C.E. 1954-60.
Aerial photography 1949.

REFERENCE

Road, Hard Surface, All Weather	More than 2 Lanes Wide
" " " "	2 Lanes — Route No.
" Loose Surface, All Weather	2 Lanes Wide or More
" " " Less than 2 Lanes	All Weather — Dry Weather
Cart Track, Trail	Cart Track — Trail
Railway, Multiple Track	
" Single Track	
Boundary, International	
" Province or State	
" County or District	
" Reservations, Indian, Military, etc.	

VIRGINIA FALLS

DISTRICT OF MACKENZIE

NORTHWEST TERRITORIES

Scale 1 : 250,000
1 Inch to 4 Miles approximately

Miles 5 0 5 10 15 20 Miles
Kilometres 5 0 5 10 15 20 25 30 Kilometres

Copies may be obtained from
The Map Distribution Office,
Dept. of Mines and Technical Surveys,
Ottawa, Canada

Contour Interval 500 Feet
Elevations in Feet above Mean Sea Level
Transverse Mercator Projection
North American Datum 1927
Preliminary 1953

REFERENCE

Church, School	Horizontal Control Point
Settlement, Town	Spot Elevation, in feet .124
Contours, Elevation	Forest, unclassified
" Depression	Swamp or Marsh
" Approximate	
Dry River Bed	
Stream, Intermittent	W. L. 125
Dam	Ferry
Falls	Lighthouse
Airfield, on Land	Water
Landing Ground	Anchorage
Power Transmission Line	

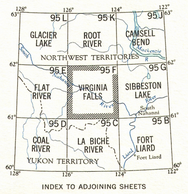

INDEX TO ADJOINING SHEETS

GRID ZONE DESIGNATION 10V

100,000 M. SQUARE IDENTIFICATION: CD DD / CC DC, 680, 40

TO GIVE A REFERENCE TO NEAREST 1000 METRES

EXAMPLE: CABIN

SQUARE: Read letters of 100,000 m. square DC

EASTING: Read number on grid line immediately to left of point 2. Estimate tenths of a square from this line eastward to point. 2 — 22

NORTHING: Read number on grid line immediately below point 9. Estimate tenths of a square from this line northward to point. 1 — 91

MILITARY GRID REFERENCE (to nearest 1,000 metres) DC2291

If reporting beyond 18° in any direction, prefix Grid Zone Designation as: 10VDC2291

TEN THOUSAND METRE
UNIVERSAL TRANSVERSE MERCATOR GRID
ZONE 10

VIRGINIA FALLS
95 F
EDITION 2 ASE