

Ce document est le produit d'une numérisation par balayage de la publication originale.
This document was produced by scanning the original publication.

86 E

1:250,000

CANADA

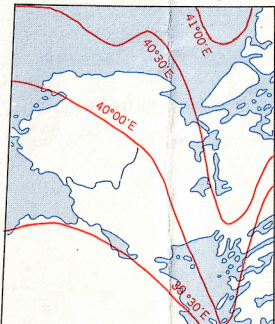
EDITION 3

86 E

Refer to this map as: 86E EDITION 3 ASE SERIES A 502



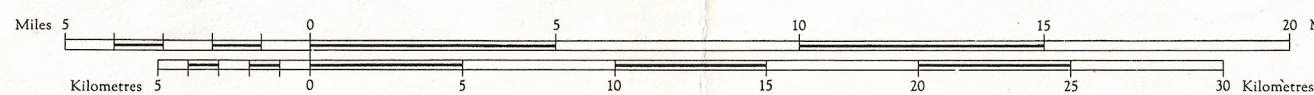
THE DECLINATION OF THE COMPASS NEEDLE 1959
DECLINAISON MAGNETIQUE BN 1959



The declination of the compass needle is decreasing 9.5 minutes annually.
La déclinaison magnétique décroît de 9.5 minutes annuellement.

Copies may be obtained from the Map Distribution Office, Department of Mines and Technical Surveys, Ottawa.

- Compiled by the SURVEYS AND MAPPING BRANCH, DEPARTMENT OF MINES AND TECHNICAL SURVEYS, 1961 from air photographs taken in 1954.
- Copies can be obtained from the Bureau de distribution des cartes, ministère des Mines et des Relevés techniques, Ottawa.
- Road, all weather: Chemin, toute saison.
Wagon or winter road: Chemin de terre ou d'hiver.
Trail or portage: Sentier ou portage.
Town: Ville.
Village or settlement: Village ou hameau.
Post office: Bureau de poste.
Horizontal control point: Point géodésique.
Boundary monument: Bonne frontière.

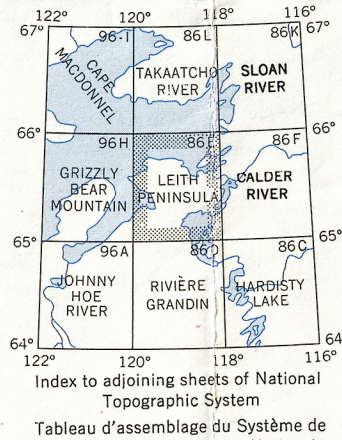


Transverse Mercator Projection
North American Datum 1927
Contour Interval 100 feet
Elevations in feet above Mean Sea Level

Projection Transverse de Mercator
Réseau géodésique nord-américain unifié 1927
Équidistance des courbes: 100 pieds
Élévations en pieds au-dessus du niveau moyen de la mer

Compilée par la DIRECTION DES LEVÉS ET DE LA CARTOGRAPHIE, MINISTÈRE DES MINES ET DES RELEVÉS TECHNIQUES, en 1961 d'après les photographies aériennes prises en 1954.

- Cou cartes sont en vente au Bureau de distribution des cartes, ministère des Mines et des Relevés techniques, Ottawa.
- Cours d'eau
intermittent or dry: intermittent ou à sec.
indefinite: imprécis.
Rapid; falls: Rapides; chutes.
Marsh or swamp: Marais ou marécage.
Intermittent lake: Lac intermittent.
Depression contours: Courbes de cuvette.
Spot elevation, in feet: Repère de nivellement en pieds.



GRID ZONE IDENTIFICATION	
GRID ZONE DESIGNATION	11W
100,000 M. SQUARE IDENTIFICATION	LD MD LC MC 730
TO GIVE A REFERENCE TO NEAREST 1000 METRES	
EXAMPLE: BUILDING	
SQUARE: Read letters of 100,000 m. square	LC
EASTING: Read number on grid line immediately to left of point	8
Estimate tenths of a square from this line eastward to point.	16
NORTHING: Read number on grid line immediately below point	9
Estimate tenths of a square from this line northward to point.	92
MILITARY GRID REFERENCE	(to nearest 1,000 metres) LC8692
If reporting beyond 10° in any direction, prefix Grid Zone Designation as: 11WLC8692	

TEN THOUSAND METRE
UNIVERSAL TRANSVERSE MERCATOR GRID
ZONE 11

No Edge Tie 29-08-88/M.A.S.

TOPOGRAPHICAL SURVEY DIRECTORATE
SERVICE TOPOGRAPHIQUE
DATE 11-10-81
Q.C. APPROVES RELEASE
C.Q. APPROUVE

LEITH PENINSULA
86E
EDITION 3

OCT-9 1981

REPRINT

86-E