

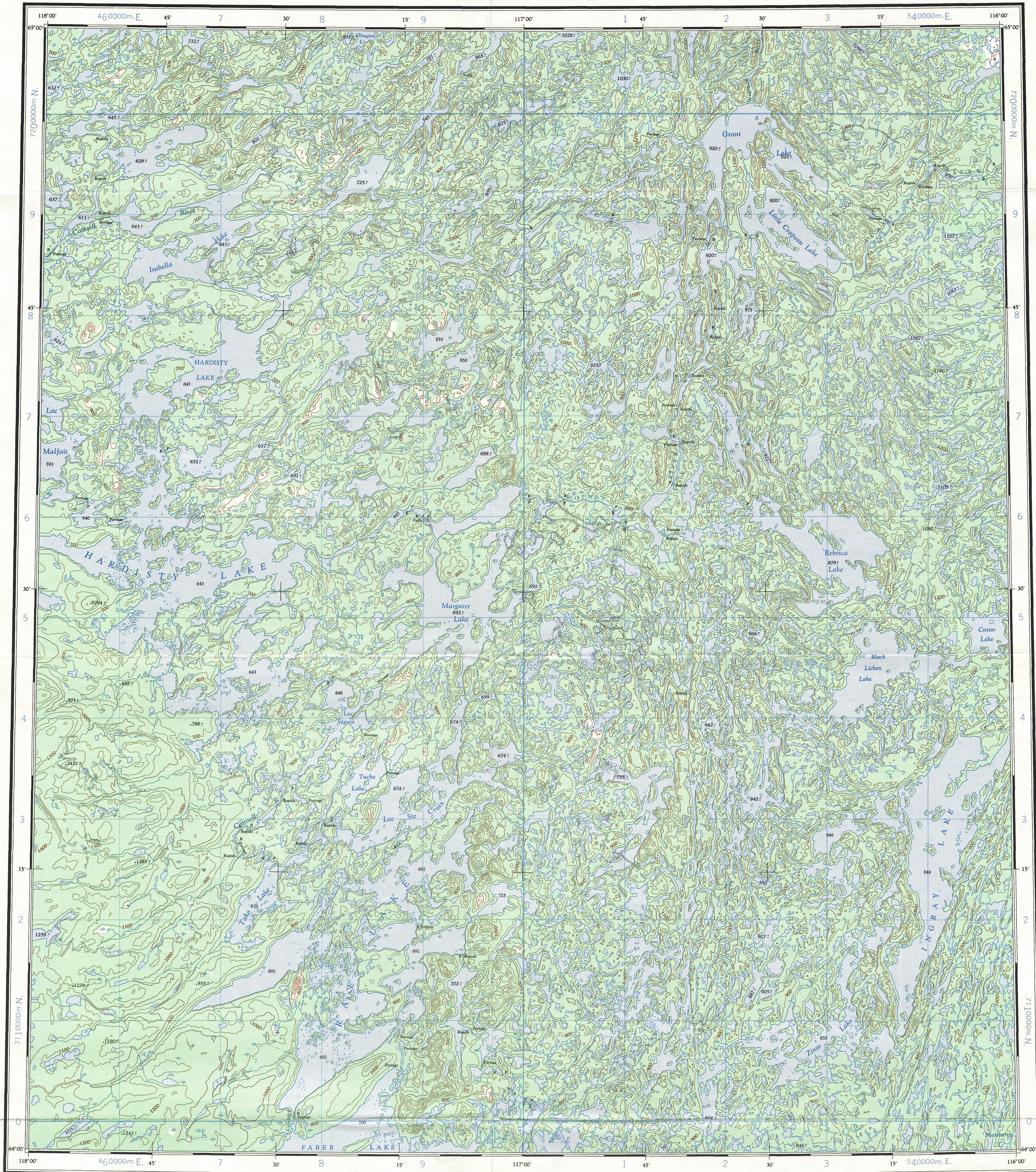
86 C

1:250,000

CANADA

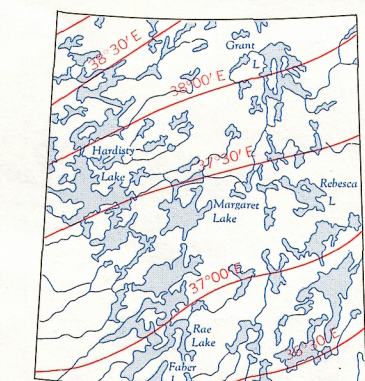
EDITION 3

86 C



Refer to this map as: 86 C EDITION 3 ASE SERIES A 502

THE DECLINATION OF THE COMPASS NEEDLE 1961



The declination of the compass needle is decreasing 7 minutes annually.

La déclinaison magnétique décroît de 7 minutes annuellement.

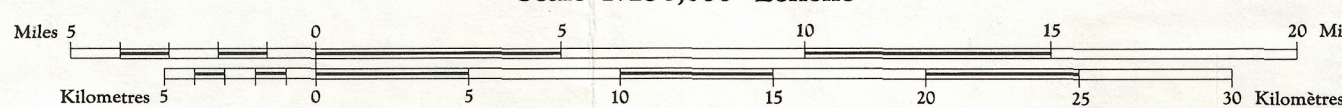
Produced by the ARMY SURVEY ESTABLISHMENT R.C.E. 1959-61. Aerial photography 1955. Copies may be obtained from the Map Distribution Office, Department of Mines and Technical Surveys, Ottawa.

HARDISTY LAKE

DISTRICT OF MACKENZIE

NORTHWEST TERRITORIES

Scale 1:250,000 Échelle



Transverse Mercator Projection
North American Datum 1927 (1952)
Contour interval 100 feet
Elevations in feet above Mean Sea Level

Projection Transverse de Mercator
Réseau géodésique nord-américain unifié 1927 (1952)
Équidistance des courbes 100 pieds
Élévations en pieds au-dessus du niveau moyen de la mer

Préparé par le SERVICE TOPOGRAPHIQUE DE L'ARMÉE, (G.R.C.) 1959-61. Photographie aérienne 1955. Ces cartes sont en vente au Bureau de distribution des cartes, ministère des Mines et des Relevés techniques, Ottawa.

- | | | | |
|-------------------------------|---------------------------|--------------------------|--------------------------------|
| Building..... | Bâtiment..... | Intermittent stream..... | Cours d'eau intermittent..... |
| Past office..... | Bureau de poste..... | Intermittent lake..... | Lac intermittent..... |
| Church..... | Église..... | Rapids; falls..... | Rapides; chute..... |
| School..... | École..... | Marsh or swamp..... | Marais ou marécage..... |
| Astronomical monument..... | Repère astronomique..... | String logs..... | Marais en chapelot..... |
| R.C.M.P. Detachment..... | Poste de la G.R.C..... | Icefield or Glacier..... | Champ de glace ou glacier..... |
| Horizontal control point..... | Point géodésique..... | Tundra Polygons..... | Sols polygonaux..... |
| Landing ground..... | Piste d'atterrissage..... | Tundra Ponds..... | Étangs de toundra..... |

TOPOGRAPHICAL SURVEY DIRECTORATE
SERVICE TOPOGRAPHIQUE
DATE 27-05-86
Q.C. APPROVES RELEASE
C.O. APPROUVE

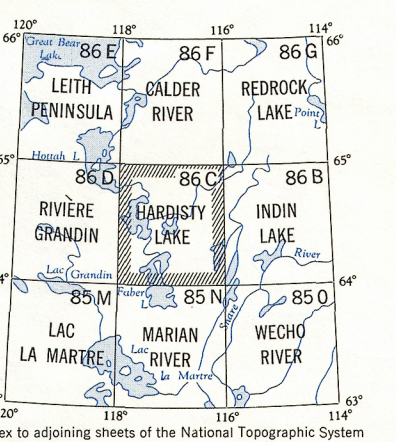
100,000 M. SQUARE IDENTIFICATION	
GRID ZONE DESIGNATION	50 MCKC MBNB MBNB MBNB MBNB
11W	720 710

TO GIVE A REFERENCE TO NEAREST 1000 METRES

EXAMPLE: RAPIDS

SQUARE: Read letters of 100,000 m. square	MB
EASTING: Read number on grid line immediately to left of point	81
Estimate tenths of a square from this line eastward to point.	4
NORTHING: Read number on grid line immediately below point	44
Estimate tenths of a square from this line northward to point.	4
MILITARY GRID REFERENCE (to nearest 1,000 metres)	MB8144
If reporting beyond 10° in any direction, prefix Grid Zone Designation as:	11WMB8144

TEN THOUSAND METRE
UNIVERSAL TRANSVERSE MERCATOR GRID
ZONE 11



HARDISTY LAKE
86 C
EDITION 3

REPRINT