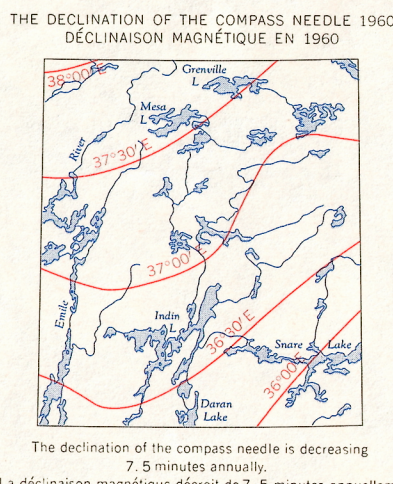


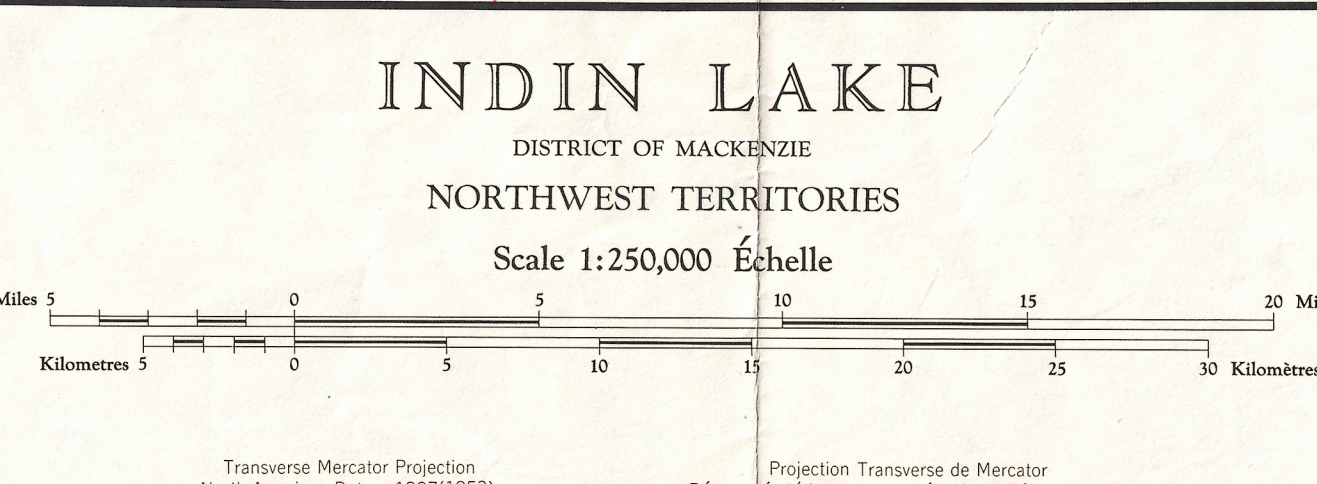
Military users, refer to this map as: Réference de la carte pour usage militaire:
SERIES A 502 SÉRIE MAP 86 B CARTE EDITION 2 MCE ÉDITION



Produced by the ARMY SURVEY ESTABLISHMENT
R.C.E. 1959-61. Aerial photography 1955.
Copies may be obtained from the Canada Map Office,
Department of Energy, Mines and Resources, Ottawa,
or your nearest map dealer.
© Canada Copyrights Reserved 1974

Roads:
loose surface, all weather de gravier, toute saison
cart track, trail chemin de terre, sentier
Spot elevation, precise, approximate Point coté, précis, approximatif 950 - 950
Boundary monument Borne frontalière
Pingo Buttes de terre
Depression contours Courbes de cuvette
Cliff or low relief Falaise ou relief peu accentué
Esker Esker

Routes:
less than 2 lanes moins de 2 voies
dry weather période sèche
more than 2 lanes plus de 2 voies
wet weather période humide



Préparé par le SERVICE TOPOGRAPHIQUE DE L'ARMÉE,
(G.R.C.) 1959-61. Photographie aérienne 1955.
Ces cartes sont en vente au Bureau des Cartes du Canada,
ministère de l'Énergie, des Mines et des Ressources, Ottawa,
ou chez le vendeur le plus près.
© Canada 1974. tous droits réservés

Building Bâtiment
Post office Bureau de poste
Church Église
School École
Astronomical monument Repère astronomique
R.C.M.P. Detachment Poste de la G.R.C.
Horizontal control point Point géodésique
Landing ground Piste d'atterrissage

Intermittent stream, Cours d'eau intermittent
Intermittent lake Lac intermittent
Rapids; falls Rapides; chute
Marsh or swamp Marais ou marécage
String bogs Marais en chapelet
Icefield or Glacier, Champ de glace ou glacier
Tundra Polygons Sols polygonaux
Tundra Ponds Étangs de toundra

GRID ZONE DESIGNATION	100,000 M. SQUARE IDENTIFICATION
11 W	NCPC NB/PB NA/PA
	720 710

TO GIVE A REFERENCE TO NEAREST 1000 METRES

EXAMPLES: ROCK

SQUARE: Read letters of 100,000 m. square: NB

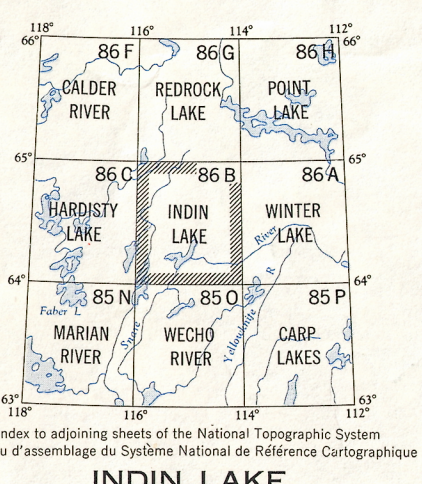
EASTING: Read number on grid line immediately to left of point
Estimate tenths of a square from this line eastward to point.

NORTHING: Read number on grid line immediately below point
Estimate tenths of a square from this line northward to point.

MILITARY GRID REFERENCE
(to nearest 1,000 metres) NB 9359

If reporting beyond 10° in any direction, prefix Grid Zone Designation as: 11 W NB 9359

TEN THOUSAND METRE
UNIVERSAL TRANSVERSE MERCATOR GRID
ZONE 11



Fit Brown Power

TOPOGRAPHICAL SURVEY DIRECTORATE
SERVICE TOPOGRAPHIQUE
DATE: *7 May 79*
Q.C. APPROVES RELEASE
C.Q. APPROUVE

INDIN LAKE
86 B
EDITION 2

Reprint