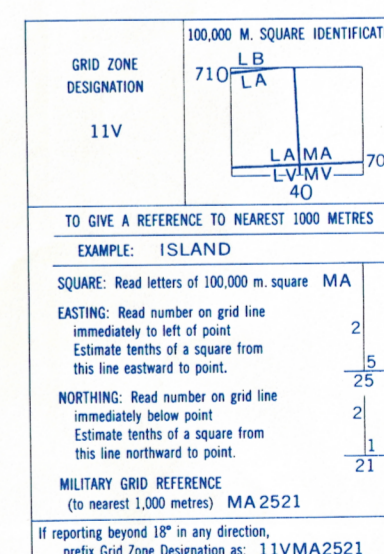


Refer to this map as:	85M EDITION 2 ASE SERIES A 502
--------------------------	--------------------------------------



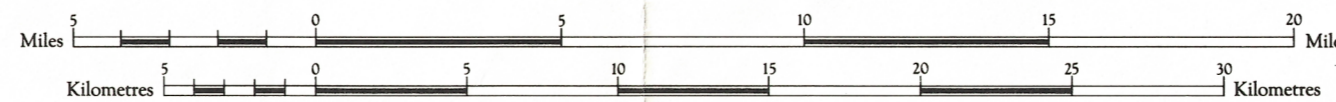
TEN THOUSAND METRE  
UNIVERSAL TRANSVERSE MERCATOR GRID  
ZONE 11

TOPOGRAPHICAL SURVEY DIRECTORATE  
SERVICE TOPOGRAPHIQUE  
*Amphibious* DATE 15 Feb  
Q.C. APPROVES RELEASE  
C.O. APPROUVE



Roads:		
boone surface, all weather .....		less than 2 lanes
dry weather .....		
cart track or winter road .....		
trail or portage .....		
Boundaries:		
provincial, with monument .....		
district .....		
township .....		
park, reserve, etc. ....		
Power line: Telephone line .....		
Horizontal control point, with elevation .....		582
Astronomical monument .....		
Bench mark, with elevation .....		575
Spot elevation; precise, approximate .....		4582 757
Sand or gravel pit .....		

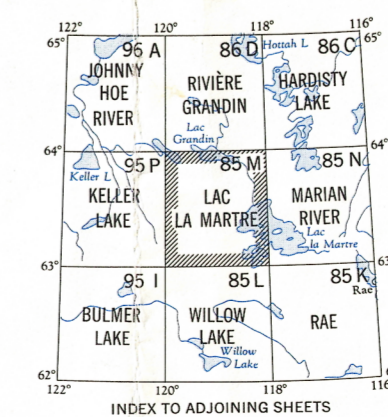
LAC LA MARTRE  
DISTRICT OF MACKENZIE  
NORTHWEST TERRITORIES  
Scale 1 : 250,000



Copies may be obtained from the  
Map Distribution Office,  
Dept. of Mines and Technical Surveys  
Ottawa.

Contour Interval 100 Feet  
Elevations in Feet above Mean Sea Level  
Transverse Mercator Projection  
North American Datum 1927 (1952)

House: Building  
Post Office: School; Church  
Radio Station  
R.C.M.P. Detachment; Tower  
Cliff or low relief  
Esker; Pingo  
Swamp or marsh  
Intermittent lake, stream  
Indefinite lake, stream  
Rapids, large, small; Bridge  
Icefield or Glacier  
Dry river bed  
Contours: elevation  
depression  
Wooded area



LAC LA MARTRE  
85 M  
EDITION 2

85-N