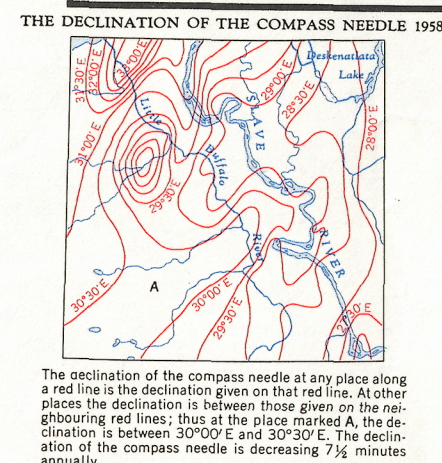


Ce document est le produit d'une numérisation par balayage de la publication originale.
This document was produced by scanning the original publication.

Refer to this map as: 85A EDITION 1 MCE SERIES A 502 (1967)



Produced and printed by the SURVEYS AND MAPPING BRANCH, DEPARTMENT OF MINES AND TECHNICAL SURVEYS, 1959, from air photographs taken in 1955.
Interim corrections 1967.

REFERENCE

	more than 2 lanes	2 lanes	less than 2 lanes
Roads:			
hard surface, all weather	—	—	—
loose surface, all weather	—	—	—
wagon, cart track	—	—	—
Boundaries:			
provincial	—	—	—
Indian reserve, park, etc.	—	—	—
township, surveyed	—	—	—
township, unsurveyed	—	—	—
Contours:			
elevation	—	—	—
depression	—	—	—
approximate	—	—	—
Spot elevation (in feet)	—	—	—


LITTLE BUFFALO RIVER

NORTHWEST TERRITORIES

WEST OF FOURTH MERIDIAN

Scale 1:250,000

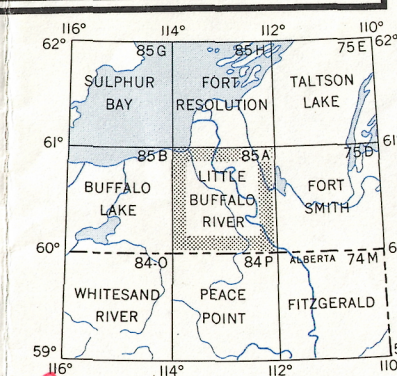
1 Inch to 4 Miles Approximately



Contour Interval 100 Feet
Elevations in Feet above Mean Sea Level
North American Datum 1927 (1953)

REFERENCE

Village or settlement	○	Building or cabin	■
Boundary monument	□	School	■
Horizontal control point	△	Church	■
Stream:		Intermittent lake	■
intermittent or dry	—	Marsh or swamp	■
irrigation canal or ditch	—	Spent gravel or mud	■
Rapids; falls	—	Forest	■



GRID ZONE DESIGNATION
12 V

100,000 M. SQUARE IDENTIFICATION
UCVC
UBVB
40

TO GIVE A REFERENCE TO NEAREST 1000 METRES
EXAMPLE: LAKE
SQUARE: Read letters of 100,000 m. square immediately to left of point
Estimate tenths of a square from this line eastward to point.
EASTING: Read number on grid line immediately below point
Estimate tenths of a square from this line northward to point.
NORTHING: Read number on grid line immediately below point
Estimate tenths of a square from this line northward to point.
MILITARY GRID REFERENCE
(to nearest 1,000 metres) UC8832
If reporting beyond 10° in any direction, prefix Grid Zone Designation in: 12VUC8832

TEN THOUSAND METRE
UNIVERSAL TRANSVERSE MERCATOR GRID
ZONE 12

TOPOGRAPHICAL SURVEY DIRECTORATE
SERVICE TOPOGRAPHIQUE
DATE: 4-03-85
C.Q. APPROVES RELEASE
C.Q. APPROUVE

LITTLE BUFFALO RIVER
85A
EDITION 1 (1967)
REPRINT

NOTE
FIT OF GREEN PAPER

85-A