

Ce document est le produit d'une  
numérisation par balayage  
de la publication originale.

84 N

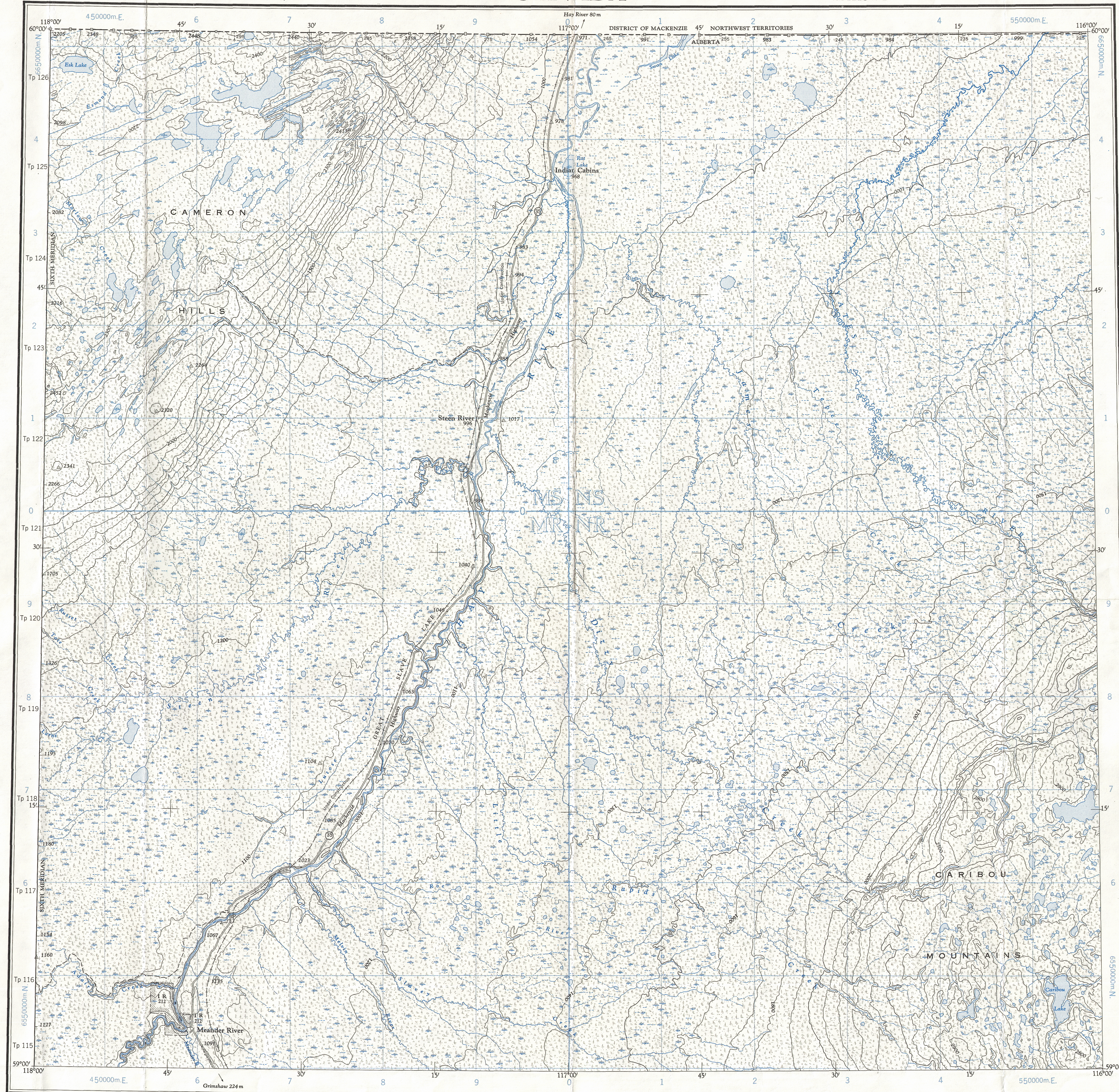
1:250,000

CANADA

EDITION 2

84 N

Refer to  
this map as:  
84 N  
EDITION 2 ASE  
SERIES A 502



Compiled, 1960-61, by the SURVEYS AND MAPPING  
BRANCH, DEPARTMENT OF MINES AND TECHNICAL  
SURVEYS, from air photographs taken from 1955 to 1958.  
Field surveys 1950 and 1953. Printed 1963.

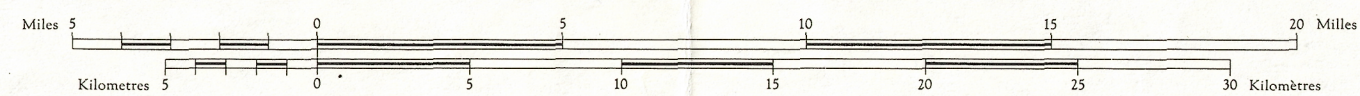
Copies may be obtained from the Map Distribution Office,  
Department of Mines and Technical Surveys, Ottawa.

Transverse Mercator Projection  
North American Datum 1927  
Contour interval 100 feet  
Elevations in feet above Mean Sea Level  
Magnetic declination 30° 52' East at centre of map 1963  
Annual change (decreasing) 5'

STEEN RIVER  
ALBERTA

WEST OF FIFTH MERIDIAN - OUEST DU CINQUIÈME MÉRIDIEN

Scale 1:250,000 Échelle



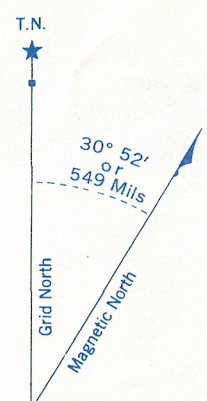
PROVISIONAL MAP

CARTE PROVISOIRE

Road, all weather.....Chemin, toute saison.....  
Wagon or winter road.....Chemin de terre ou d'hiver.....  
Trail or portage.....Sentier ou portage.....  
Town.....Ville.....  
Village or settlement.....Village ou hameau.....  
Post office.....Bureau de poste.....P  
Building.....Bâtiment.....

Horizontal control point.....Point géodésique.....  
Boundary monument.....Borne frontière.....  
Spot elevation, in feet.....Repère de nivellement en pieds.....2550  
Rapids; falls.....Rapides; chutes.....  
Marsh or swamp.....Marais ou marécage.....  
Depression contour.....Courbes de creux.....  
Surveyed line.....Ligne arpentée.....

CONVERSION SCALE FOR ELEVATIONS  
Feet  
Meters



Use diagram only to obtain numerical values.  
APPROXIMATE MEAN DECLINATION 1963  
FOR CENTRE OF MAP  
Annual change decreasing 5.0'

GRID ZONE DESIGNATION		100,000 M. SQUARE IDENTIFICATION	
11V	MS NS MR NR	66	5
TO OBTAIN A REFERENCE TO NEAREST 1000 METRES			
EXAMPLE: STREAM JUNCTION			
SQUARE: Read letters at 100,000 m. square NS			
EASTING: Read number on grid line immediately to left of point			
Estimate tenths of a square from this line eastward to point.			
NORTHING: Read number on grid line immediately below point			
Estimate tenths of a square from this line northward to point.			
MILITARY GRID REFERENCE (to nearest 1,000 metres)			
If reporting beyond 10° in any direction, prefix Grid Zone Designation as: 11VNS0824			

TEN THOUSAND METRE  
UNIVERSAL TRANSVERSE MERCATOR GRID  
ZONE 11

TOPOGRAPHICAL SURVEY DIRECTORATE  
SERVICE TOPOGRAPHIQUE

DATE 3-06-83  
D.C. APPROVES RELEASE  
C.Q. APPROUVE

84 N  
EDITION 2 ASE