

Ce document est le produit d'une numérisation par balayage de la publication originale.
This document was produced by scanning the original publication.

84 F

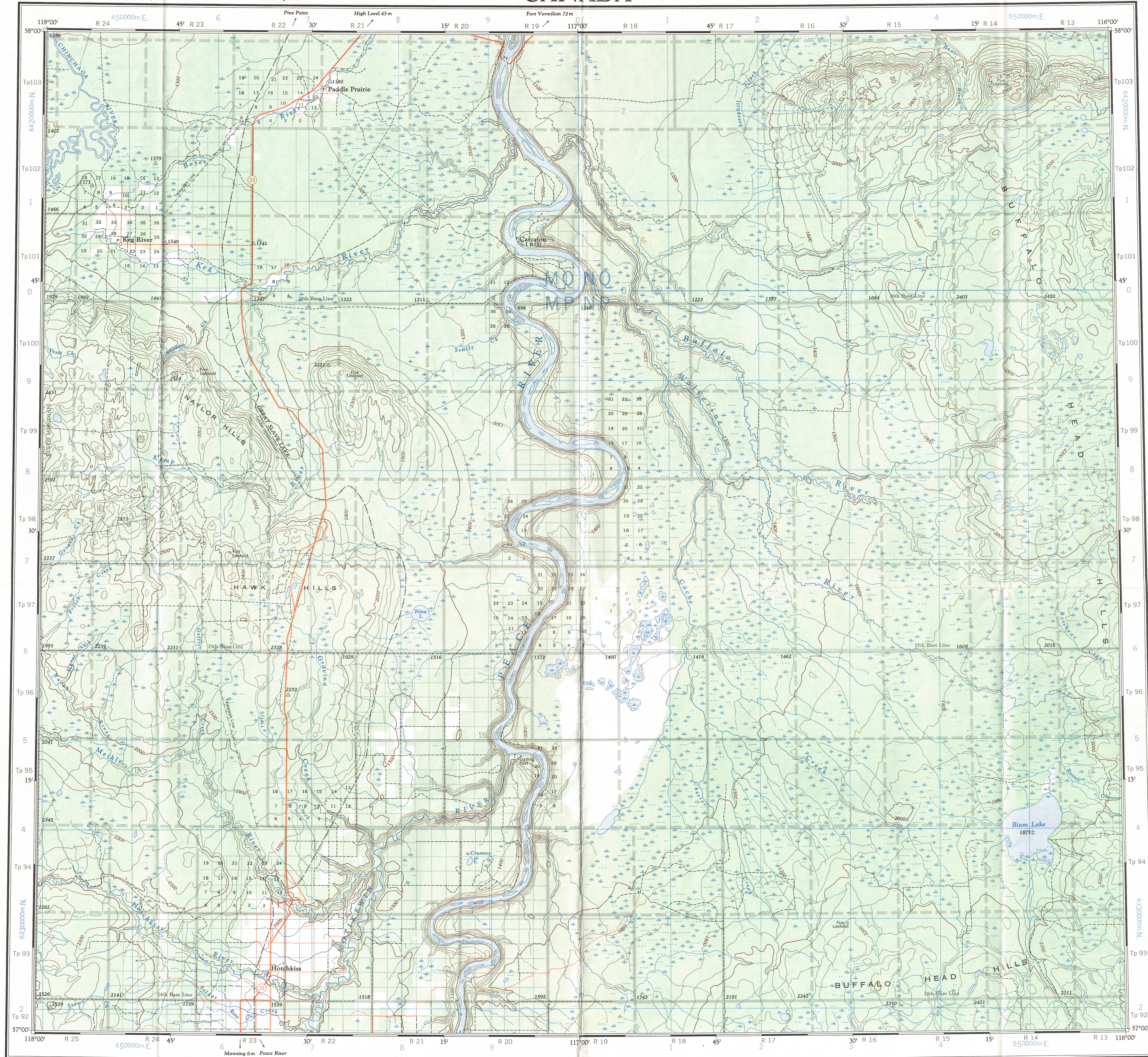
1:250,000

CANADA

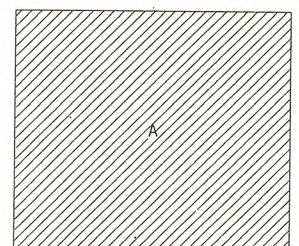
EDITION 2

84 F

Refer to this map as: 84 F EDITION 2 ASE SERIES A 502



RELIABILITY DIAGRAM - CROQUIS D'EXACTITUDE



A - First edition planimetric map revised and contours added from 1955-58 aerial photography.
B - Carte planimétrique, première édition révisée, avec courbes de niveau d'après les photographies aériennes prises en 1955-58.

Compiled, 1964, by the SURVEYS AND MAPPING BRANCH, DEPARTMENT OF MINES AND TECHNICAL SURVEYS, Ottawa 1966.
Magnétique déclinaison 1965 varie de 28°02' easterly at centre of west edge to 27°24' easterly at centre of east edge. Mean annual change 4.9' westerly.

loose or stabilized surface, all weather. 2 lanes or more
loose surface, dry weather. less than 2 lanes

Miles 5 0 5 10 15 Miles
Kilomètres 5 0 5 10 15 Kilomètres

Transverse Mercator Projection
North American Datum 1927
Contour Interval 100 feet
Elevations in feet above Mean Sea Level

Copies may be obtained from the Map Distribution Office, Department of Mines and Technical Surveys, Ottawa.

Ces cartes sont en vente au Bureau de distribution des cartes, ministère des Mines et des Relevés techniques, Ottawa.

BISON LAKE

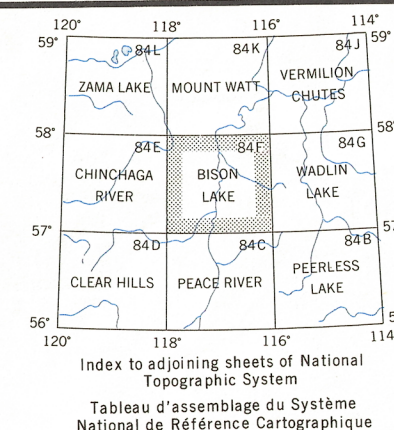
ALBERTA

WEST OF FIFTH MERIDIAN - OUEST DU CINQUIÈME MÉRIDIEN

Scale 1:250,000 Échelle

Rédigé en 1964, par la DIRECTION DES LEVÉS ET DE LA CARTOGRAPHIE, MINISTÈRE DES MINES ET DES RELEVÉS TECHNIQUES. Imprimé en 1966.
La détermination magnétique pour 1965 varie de 28°02' Est au centre de la limite Ouest à 27°24' Est au centre de la limite Est. Variation moyenne annuelle 4.9' Ouest.

gravier aggloméré, toute saison. 2 voies ou plus
de gravier, période sèche. moins de 2 voies



100,000 M. SQUARE IDENTIFICATION	
GRID ZONE DESIGNATION 11V	MP/NQ MP/NP MP/OP MP/PP MP/QP MP/RP MP/SP MP/TP MP/UP MP/VP MP/WP MP/XP MP/YP MP/ZP
TO GIVE A REFERENCE TO NEAREST 1000 METRES EXAMPLE: FIRE LOOKOUT TOWER	
SQUARE: Road letters of 100,000 m. square M.P.	64
EASTING: Road number on grid line immediately to left of point Estimate tenths of a square from this line eastward to point.	7 5 9 1 9
NORTHING: Road number on grid line immediately below point Estimate tenths of a square from this line northward to point.	9 1 9
MILITARY GRID REFERENCE (to nearest 1000 metres)	MP7591
If reporting beyond 18° in any direction, prefix Grid Zone Designation as: 11VMP7591	

TEN THOUSAND METRE
UNIVERSAL TRANSVERSE MERCATOR GRID
ZONE 11

TOPOGRAPHICAL SURVEY DIRECTORATE
SERVICE TOPOGRAPHIQUE
C.Q. APPROVES RELEASE
C.Q. APPROUVE

NOV 26 1981

BISON LAKE
84 F
EDITION 2

Reprint