

This document was produced
by scanning the original publication.
Ce document est le produit d'une
numérisation par balayage
de la publication originale.

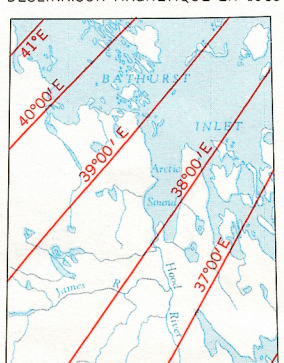
92-6-11



Refer to
this map as:
76 N
EDITION 1 ASE
SERIES A 502

69
59
57

THE DECLINATION OF THE COMPASS NEEDLE 1963
DECLINAISON MAGNETIQUE EN 1963




The daily change of the North Magnetic Pole causes the magnetic
compass to be very erratic in this area.
La variation diurne du pôle Nord magnétique effleure le compas
magnétique dans cette région.

Produced by the ARMY SURVEY ESTABLISHMENT, R.C.E.
Information depicted current as of 1962. Printed 1965.
Copies may be obtained from the Map Distribution Office,
Department of Mines and Technical Surveys, Ottawa.

ARCTIC SOUND

DISTRICT OF MACKENZIE
NORTHWEST TERRITORIES

Scale 1:250,000 Échelle



- Roads: loose surface, all weather... de gravier, toute saison... dry weather...
cart track, trail... de terre, sentier...
Spot elevation, precise, approximate... Point coté, précis, approximatif...
Boundary monument... Butte de terre...
Pingo...
Depression contours... Courbes de cuvette...
Cliff or low relief... Falaise ou relief peu accentué...
Esker... Esker...

Transverse Mercator Projection
North American Datum 1927
Contour Interval 100 feet
Elevations in feet above Mean Sea Level

Projection transverse de Mercator
Réseau géodésique nord-américain unifié 1927
Équidistance des courbes 100 pieds
Élévations en pieds au-dessus du niveau moyen de la mer

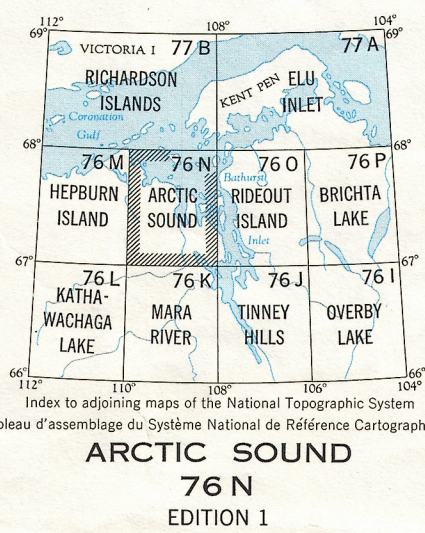
Publié par le SERVICE TOPOGRAPHIQUE DE L'ARMÉE,
(G.R.C.), Renseignements à jour en 1962. Imprimée en 1965.
Ces cartes sont en vente au Bureau de distribution des cartes,
ministère des Mines et des Relevés techniques, Ottawa.

GRID ZONE DESIGNATION
12W

100,000 M. SQUARE IDENTIFICATION
WLXL
WKXK

TO GIVE A REFERENCE TO NEAREST 1000 METRES
EXAMPLE: LAKE
SQUARE: Broad letters of 100,000 m. square WK
EASTING: Broad number on grid line immediately to left of point
Estimate tenths of a square from this line eastward to point
NORTHING: Broad number on grid line immediately below point
Estimate tenths of a square from this line northward to point
MILITARY GRID REFERENCE
the nearest 1,000 metres
WK7797

TEN THOUSAND METRE
UNIVERSAL TRANSVERSE MERCATOR GRID
ZONE 12



76-N