

This document was produced  
by scanning the original publication.  
Ce document est le produit d'une  
numérisation par balayage  
de la publication originale.

75 K

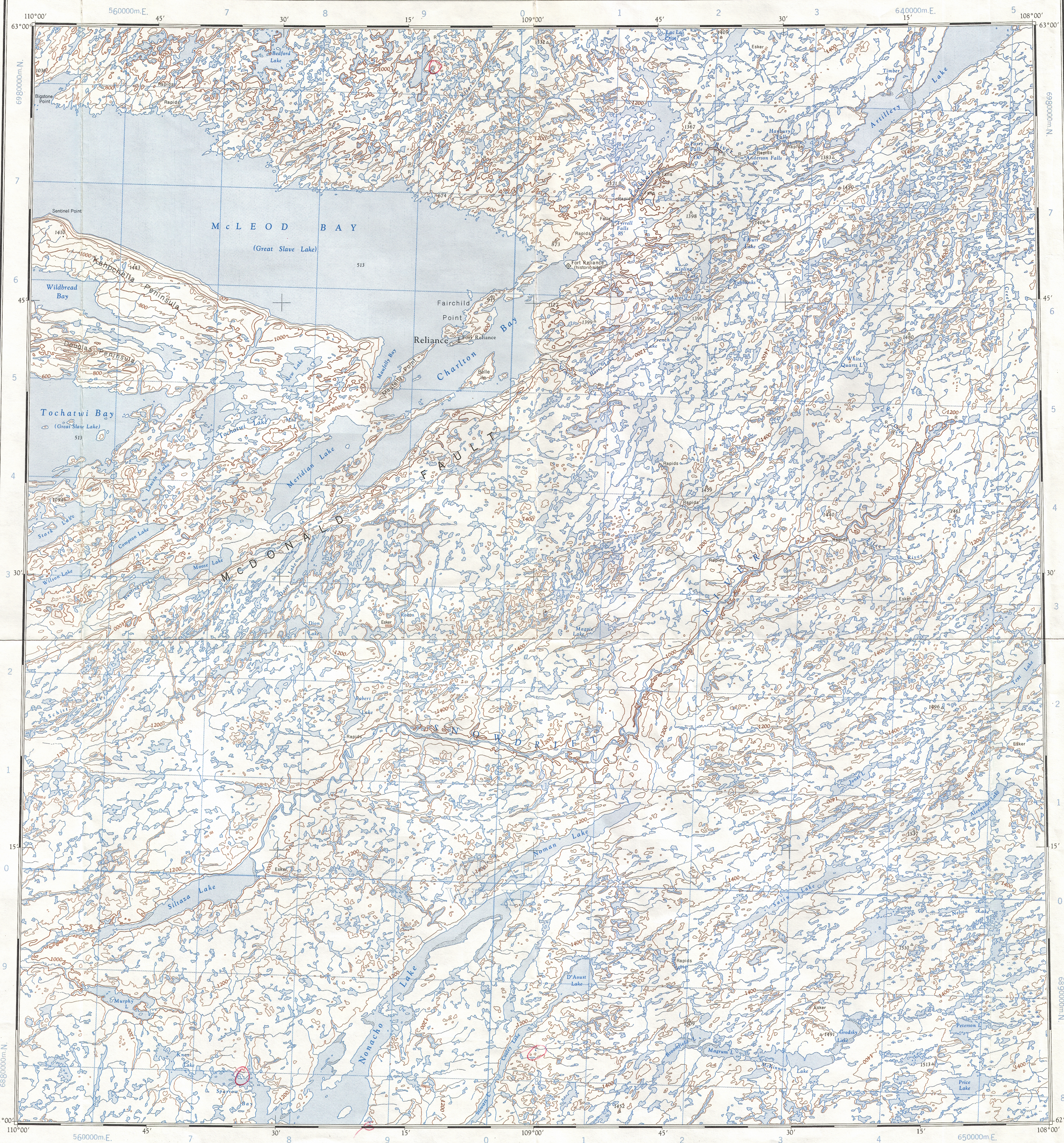
1:250,000

CANADA


EDITION 1

75 K

Refer to  
this map as:  
75 K  
EDITION 1 ASE  
SERIES A 502



RELIABILITY DIAGRAM - CROQUIS D'EXACTITUDE



A - Large scale topographic maps, photogrammetric 1959-1963.  
A - Cartes topographiques à grande échelle (photogrammétrie: 1959-1963)

Compiled 1963, by the SURVEYS AND MAPPING BRANCH,  
DEPARTMENT OF MINES AND TECHNICAL SURVEYS.  
Printed 1964.

Magnetic declination 1964 varies from 31°35' easterly at  
centre of west edge to 28°42' westerly at centre of east  
edge. Mean annual change, 6.1' westerly.

Some names on this map are not yet official.  
Corrections or additions are invited by the  
Surveys and Mapping Branch.

## FORT RELIANCE

DISTRICT OF MACKENZIE  
NORTHWEST TERRITORIES

Scale 1:250,000 Échelle  
Kilometres 5 10 15 20 Kilomètres  
Transverse Mercator Projection  
North American Datum 1927  
Contour Interval 200 feet  
Elevations in feet above Mean Sea Level

Copies may be obtained from the Map Distribution Office,  
Department of Mines and Technical Surveys, Ottawa.

Ces cartes sont en vente au Bureau de distribution des cartes,  
ministère des Mines et des Relevés techniques, Ottawa.

Certains noms inscrits sur cette carte ne sont  
pas encore officiels. La Direction des Mines et des Relevés  
techniques saurait gré au public de lui  
signaler corrections et additions.

Rédigée en 1963 par la DIRECTION DES LEVÉS ET DE LA  
CARTOGRAPHIE, MINISTÈRE DES MINES ET DES RELEVÉS  
TECHNIQUES. Imprimée en 1964.

La déclinaison magnétique pour 1964 varie de 31°35' Est au  
centre de la limite Ouest à 28°42' Est au centre de la limite  
Est. Variation moyenne annuelle, 6.1' Ouest.

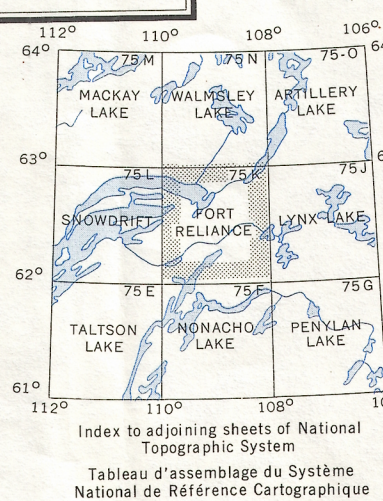
Stream Cours d'eau  
Intermittent or dry Intermittent ou à sec  
Indefinite Imprécis  
Rapids; falls Rapides; chute  
Marsh or swamp Marais ou marécage  
Intermittent lake Lac intermittent  
Depression contours Courbes de cuvette  
Spot Elevation, in feet Repère de nivellement en pieds 2550  
Cetle région est peu boisée.

GRID ZONE DESIGNATION	100,000 M. SQUARE IDENTIFICATION
12 V	WEKE WBXZ 69

TO GIVE A REFERENCE TO NEAREST 1000 METRES  
EXAMPLE: STREAM JUNCTION  
SQUARE: Read letters of 100,000 m. square: XE  
EASTING: Read number on grid line  
immediately to left of point  
Estimate tenths of a square from  
this line eastward to point  
NORTHING: Read number on grid line  
immediately below point  
Estimate tenths of a square from  
this line northward to point.  
MILITARY GRID REFERENCE  
one numeral: 1000 metres  
XE1039  
If reporting beyond 10° in any direction,  
prefix Grid Zone Designation as: 12VXE1039

TEN THOUSAND METRE  
UNIVERSAL TRANSVERSE MERCATOR GRID  
ZONE 12

TOPOGRAPHICAL SURVEY DIRECTORATE  
SERVICE TOPOGRAPHIQUE  
DATE 7 May 79  
Q.C. APPROVES RELEASE  
C.O. APPROUVE



EDITION 1  
FORT RELIANCE  
75 K