

Ce document est le produit d'une  
numération par balayage  
de la publication originale.

73 P

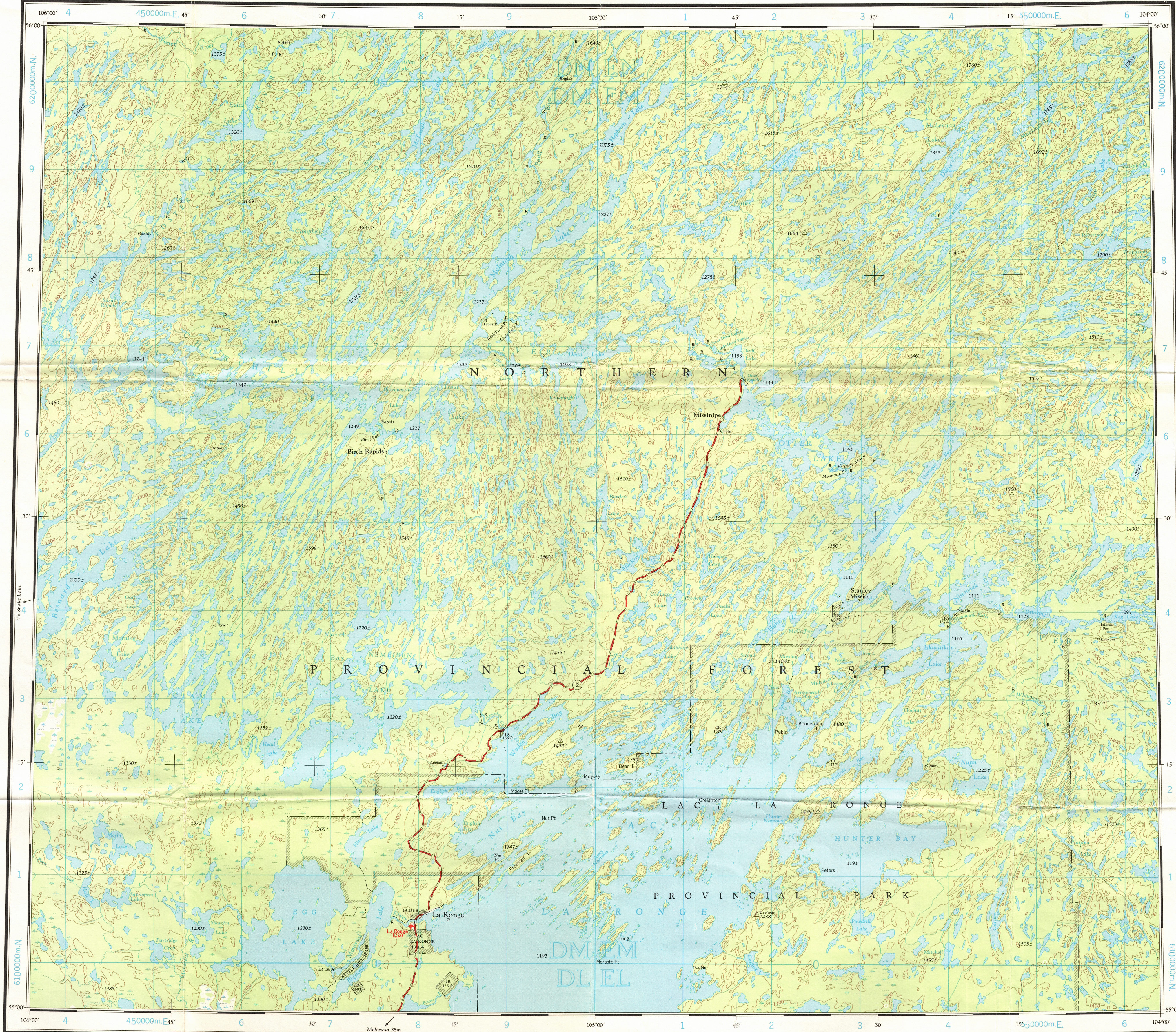
1:250,000

CANADA

EDITION 4

73 P

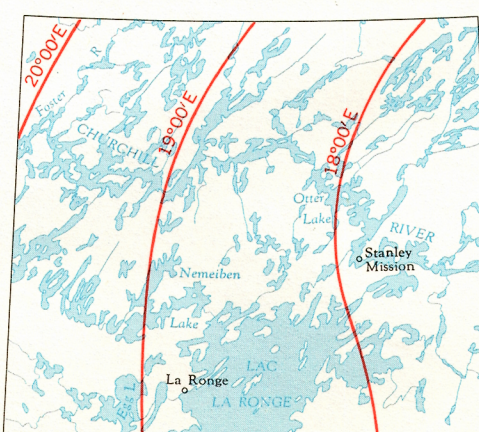
Refer to  
this map as:  
73 P  
EDITION 4 ASE  
SERIES A 502



100,000 M. SQUARE IDENTIFICATION	
GRID ZONE DESIGNATION 13U	DN/EN DM/EM DL/EL 5
TO GIVE A REFERENCE TO NEAREST 1000 METRES	
EXAMPLE: AIRFIELD	
SQUARE: Read letters of 100,000 m. square: DM	
EASTING: Read number on grid line immediately to left of point	7
Estimate tenths of a square from this line eastward to point	9
NORTHING: Read number on grid line immediately below point	0
Estimate tenths of a square from this line northward to point	4
MILITARY GRID REFERENCE (to nearest 1,000 metres)	DM7904
If reporting beyond 18° in any direction, prefix Grid Zone Designation as: 13UDM7904	

TEN THOUSAND METRE  
UNIVERSAL TRANSVERSE MERCATOR GRID  
ZONE 13

THE DECLINATION OF THE COMPASS NEEDLE 1963  
DÉCLINAISON MAGNÉTIQUE EN 1963



The declination of the compass needle is decreasing 3.1 minutes annually.  
La déclinaison magnétique décroît de 3.1 minutes annuellement.

Produced by the ARMY SURVEY ESTABLISHMENT, R.C.E.  
Information depicted current as of 1961. Printed 1964.


Copies may be obtained from the Map Distribution Office,  
Department of Mines and Technical Surveys, Ottawa.

## LAC LA RONGE

SASKATCHEWAN

WEST OF SECOND MERIDIAN

Scale 1:250,000 Échelle



Transverse Mercator Projection  
North American Datum 1927

Projection transverse de Mercator  
Réseau géodésique nord-américain unifié 1927

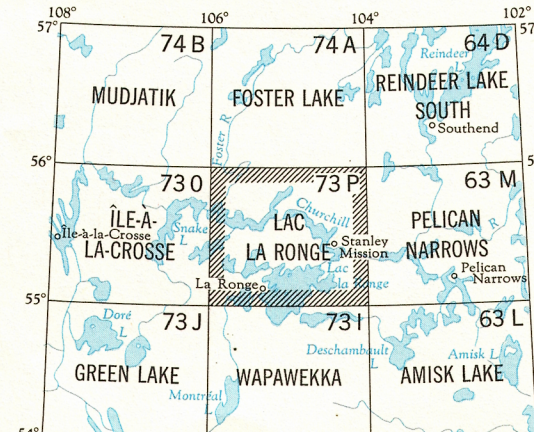
Elevations in feet above Mean Sea Level

Élévations en pieds au-dessus du niveau moyen de la mer

Publiée par le SERVICE TOPOGRAPHIQUE DE L'ARMÉE,  
(G.R.C.). Renseignements à jour en 1961. Imprimée en 1964.

Ces cartes sont en vente au Bureau de distribution des cartes,  
ministère des Mines et des Relevés techniques, Ottawa.

- |                       |                   |   |                          |                       |
|-----------------------|-------------------|---|--------------------------|-----------------------|
| Town                  | Ville             | □ | Stream                   | Cours d'eau           |
| Village or Settlement | Village ou hameau | ○ | intermittent or dry      | intermittent ou à sec |
| Post Office           | Bureau de poste   | ■ | Intermittent lake        | Lac intermittent      |
| Church                | Église            | ✠ | Rapids; falls            | Rapides; chute        |
| School                | École             | ✠ | Marsh or Swamp           | Marais ou marécage    |
| Boundary monument     | borne-frontière   | ⬢ | Lighthouse               | Phare                 |
| Airport               | Aéroport          | ✈ | Horizontal control point | Point géodésique      |
| Seaplane base         | Base d'hydravions | ✈ | Landing ground           | Piste d'atterrissage  |
|                       |                   | ⬢ | Seaplane anchorage       | Amarrage d'hydravions |



Index to adjoining maps of the National Topographic System  
Tableau d'assemblage du Système National de Référence Cartographique

LAC LA RONGE

73 P

EDITION 4