



100,000 M. SQUARE IDENTIFICATION

GRID ZONE DESIGNATION

15W

750

50

TO GIVE A REFERENCE TO NEAREST 1,000 METRES

EXAMPLE: RAPIDS

SQUARE: Read letters of 100,000 m. square VE

EASTING: Read number on grid line immediately to left of point
 Estimate tens of a square from this line eastward to point.

7
 79
 8
 85

NORTHING: Read number on grid line immediately below point
 Estimate tenths of a square from this line northward to point.

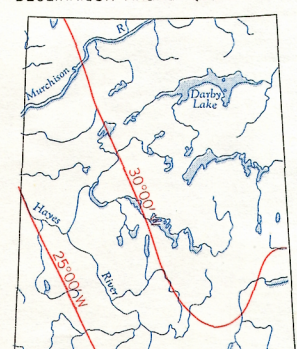
MILITARY GRID REFERENCE
 (to nearest 1,000 metres) VE7989

If referring from 18° in any direction
 preface Grid Zone Designation with 15W

VE7989

TEN THOUSAND METRE
UNIVERSAL TRANSVERSE MERCATOR GRID
ZONE 15

THE DECLINATION OF THE COMPASS NEEDLE 1962
DECLINAISON MAGNETIQUE EN 1962



The declination of the compass needle is decreasing
12.5 minutes annually.
La déclinaison magnétique décroît de 12.5 minutes annuellement.

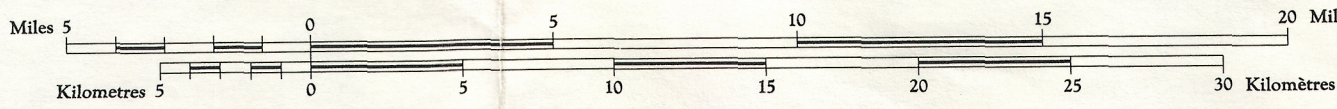
Produced by the ARMY SURVEY ESTABLISHMENT, R.C.E.
Information depicted current as of 1957.

Copies may be obtained from the Map Distribution Office.
Department of Mines and Technical Surveys, Ottawa.

DARBY LAKE

DISTRICT OF KEEWATIN
NORTHWEST TERRITORIES

Scale 1:250,000 Échelle

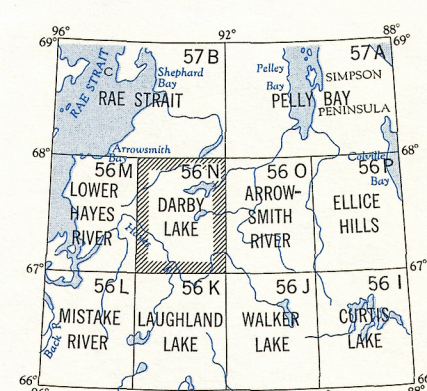


Transverse Mercator Projection
North American Datum 1927
Contour Interval 100 feet
Elevations in feet above Mean Sea Level

Projection transverse de Mercator
Réseau géodésique nord-américain unifié 1927
Équidistance des courbes: 100 pieds
Élévations en pieds au-dessus du niveau moyen de la mer

Publiée par le SERVICE TOPOGRAPHIQUE DE L'ARMÉE (G.R.C.) Renseignements à jour en 1957.
Ces cartes sont en vente au Bureau de distribution des cartes, ministère des Mines et des Relevés techniques, Ottawa.

Building Bâtiment	Intermittent stream Cours d'eau intermittent	
Post office Bureau de poste	Intermittent lake Lac intermittent	
Church Église	Rapids; falls Rapides; chute	
School École	Mars or swamp Marsis ou marécage	
Astronomical monument Repère astronomique	String bogs Marsis en chaquet	
R.C.M.P. Detachment Poste de la G.R.C.	Isleof or Clangier Champ de glace ou glacier	
Horizontal control point Point géodésique	Tundra Polygons Sols polygonaux	
Landing ground Piste d'atterrissage	Tundra Ponds Étangs de toundra	



Index to adjoining maps of the National Topographic System
 Index aux cartes adjointes du Système National de Données Cartographiques

DARBY LAKE
56 N
EDITION 1