

This document was produced  
by scanning the original publication.  
Ce document est le produit d'une  
numérisation par balayage  
de la publication originale.

56 D

1:250,000

CANADA

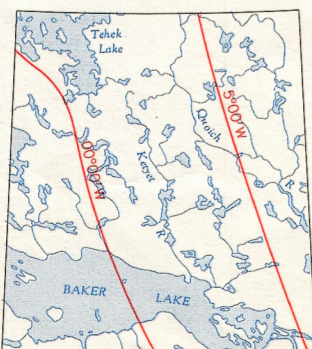
EDITION 1

56 D

Refer to  
this map as:  
56 D  
EDITION 1 ASE  
SERIES A 501



THE DECLINATION OF THE COMPASS NEEDLE 1962  
DECLINAISON MAGNETIQUE EN 1962



The declination of the compass needle is decreasing  
6 minutes annually.  
La déclinaison magnétique décroît de 6 minutes annuellement.


Produced by the ARMY SURVEY ESTABLISHMENT, R.C.E.  
Information depicted current as of 1956  
Copies may be obtained from the Map Distribution Office,  
Department of Mines and Technical Surveys, Ottawa.

Roads: Roules:  
loose surface, all weather ... de grier, toute saison  
cart track trail ... de terre, sentier  
Spot elevation, precise, approximate ... Point coté, précis, approximatif  
Boundary monument ... Borne-frontière  
Pingo ... Buttes de terre  
Depression contours ... Courbes de cuvette  
Cliff or low relief ... Falaise ou relief peu accentué  
Esker ... Esker

less than 2 lines  
moins de 2 traits  
dry weather  
période sèche

990 - 950 ±

Transverse Mercator Projection  
North American Datum 1927  
Contour Interval 100 feet  
Elevations in feet above Mean Sea Level



BAKER LAKE

DISTRICT OF KEWATIN

NORTHWEST TERRITORIES

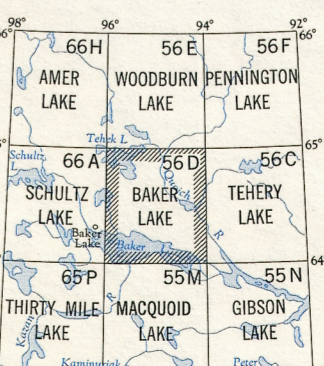
Scale 1:250,000 Échelle

Publié par le SERVICE TOPOGRAPHIQUE DE L'ARMÉE,  
(G.R.C.) Renseignements à jour en 1956  
Ces cartes sont en vente au Bureau de distribution des cartes,  
ministère des Mines et des Relevés techniques, Ottawa.

Building ... Bâtiment  
Post office ... Bureau de poste  
Church ... Église  
School ... École  
Astronomical monument ... Repère astronomique  
R.C.M.P. Detachment ... Poste de la G.R.C.  
Horizontal control point ... Pointe géodésique  
Landing ground ... Piste d'atterrissage  
Intermittent stream ... Cours d'eau intermittent  
Intermittent Lake ... Lac intermittent  
Rapids; falls ... Rapides; chute  
Marsh or Swamp ... Marais ou marécage  
String bog ... Marais en chapelet  
Icefield or Glacier ... Champ de glace ou glacier  
Tundra polygons ... Sols polygonaux  
Tundra ponds ... Étangs de toundra

100,000 M. SQUARE IDENTIFICATION	
GRID ZONE DESIGNATION	15W
TO GIVE A REFERENCE TO NEAREST 1000 METRES	
EXAMPLE: RAPIDS	
SQUARE: Read letters of 100,000 m. square VB	
EASTING: Read number on grid line immediately to left of point. Estimate tenths of a square from this line eastward to point.	0 2 02
NORTHING: Read number on grid line immediately below point. Estimate tenths of a square from this line northward to point.	6 1 61
MILITARY GRID REFERENCE (to nearest 1,000 metres)	VB0261
If reporting beyond 18° in any direction, grid's Grid Zone Designation as: 15WVB0261	

TEN THOUSAND METRE  
UNIVERSAL TRANSVERSE MERCATOR GRID  
ZONE 15



Index to adjoining maps of the National Topographic System  
Tableau d'assemblage du Système National de Référence Cartographique

BAKER LAKE  
56 D  
EDITION 1