

This document was produced
by scanning the original publication.
Ce document est le produit d'une
numérisation par balayage
de la publication originale.

238-1234

54 M

1:250,000

CANADA

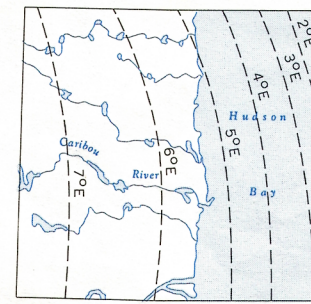
EDITION 1

54 M

Refer to
this map as:
54M
EDITION 1 ASE
SERIES A 501



THE DECLINATION OF THE COMPASS NEEDLE 1963
DECLINAISON MAGNETIQUE EN 1963



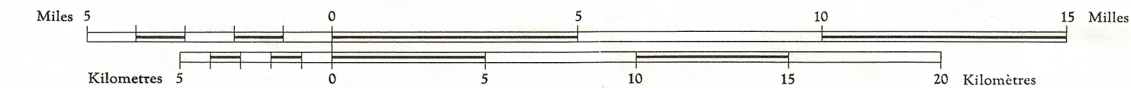
Compiled, 1962, by the SURVEYS AND MAPPING BRANCH,
DEPARTMENT OF MINES AND TECHNICAL SURVEYS,
from air photographs taken in 1955. Printed 1963.

Copies may be obtained from the Map Distribution
Office, Department of Mines and Technical Surveys,
Ottawa.

- Road, all weather.....Chemin, toute saison.....
Wagon or winter road.....Chemin de terre ou d'hiver.....
Trail or portage.....Sentier ou portage.....
Town.....Ville.....
Village or settlement.....Village ou hameau.....
Post office.....Bureau de poste.....
Horizontal control point.....Point géodésique.....
Boundary monument.....Borne frontière.....

CARIBOU RIVER MANITOBA

Scale 1:250,000 Échelle



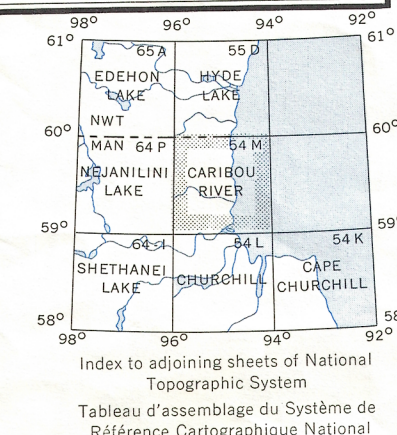
Transverse Mercator Projection
North American Datum 1927 (1956)
Contour Interval 100 feet
Elevations in feet above Mean Sea Level

Projection Transverse de Mercator
Réseau géodésique nord-américain unifié 1927 (1956)
Équidistance des courbes: 100 pieds
Élévations en pieds au-dessus du niveau moyen de la mer

Rédigée en 1962, par la DIRECTION DES LÈVES ET DE
LA CARTOGRAPHIE, MINISTÈRE DES MINES ET DES RE-
LEVÉS TECHNIQUES, d'après les photographies aériennes prises
en 1955. Imprimée en 1963.

Ces cartes sont en vente au Bureau de distribution des
cartes, ministère des Mines et des Relevés techniques,
Ottawa.

- Stream
intermittent or dry.....Cours d'eau
intermittent ou à sec.....
Indefinite.....Impécis.....
Rapids; falls.....Rapides; chutes.....
Marsh or swamp.....Marais ou marécage.....
Intermittent lake.....Lac intermittent.....
Depression contours.....Courbes de cuvette.....
Spot elevation, in feet.....Repère de nivellement en pieds.....



100,000 M. SQUARE IDENTIFICATION	
GRID ZONE DESIGNATION	USVS URVR
15V	66
TO GIVE A REFERENCE TO NEAREST 1000 METRES	
EXAMPLE: RAPIDS	
SQUARE: Read letters of 100,000 m. square	US
EASTING: Read number on grid line immediately to left of point	3
Estimate tenths of a square from this line eastward to point.	8
NORTHING: Read number on grid line immediately below point	9
Estimate tenths of a square from this line northward to point.	09
MILITARY GRID REFERENCE (to nearest 1,000 metres)	US3809
If reporting beyond 18° in any direction, prefix Grid Zone Designation as: 15VUS3809	

TEN THOUSAND METRE
UNIVERSAL TRANSVERSE MERCATOR GRID
ZONE 15

TOPOGRAPHICAL SURVEY DIRECTORATE
SERVICE TOPOGRAPHIQUE

DATE 7-4-64
C.C. APPROVES RELEASE
C.C. APPROUVE

CARIBOU RIVER
54 M
EDITION 1

REPRINT



54-M