

Ce document est le produit d'une numérisation par balayage de la publication originale.
This document was produced by scanning the original publication.

53 P

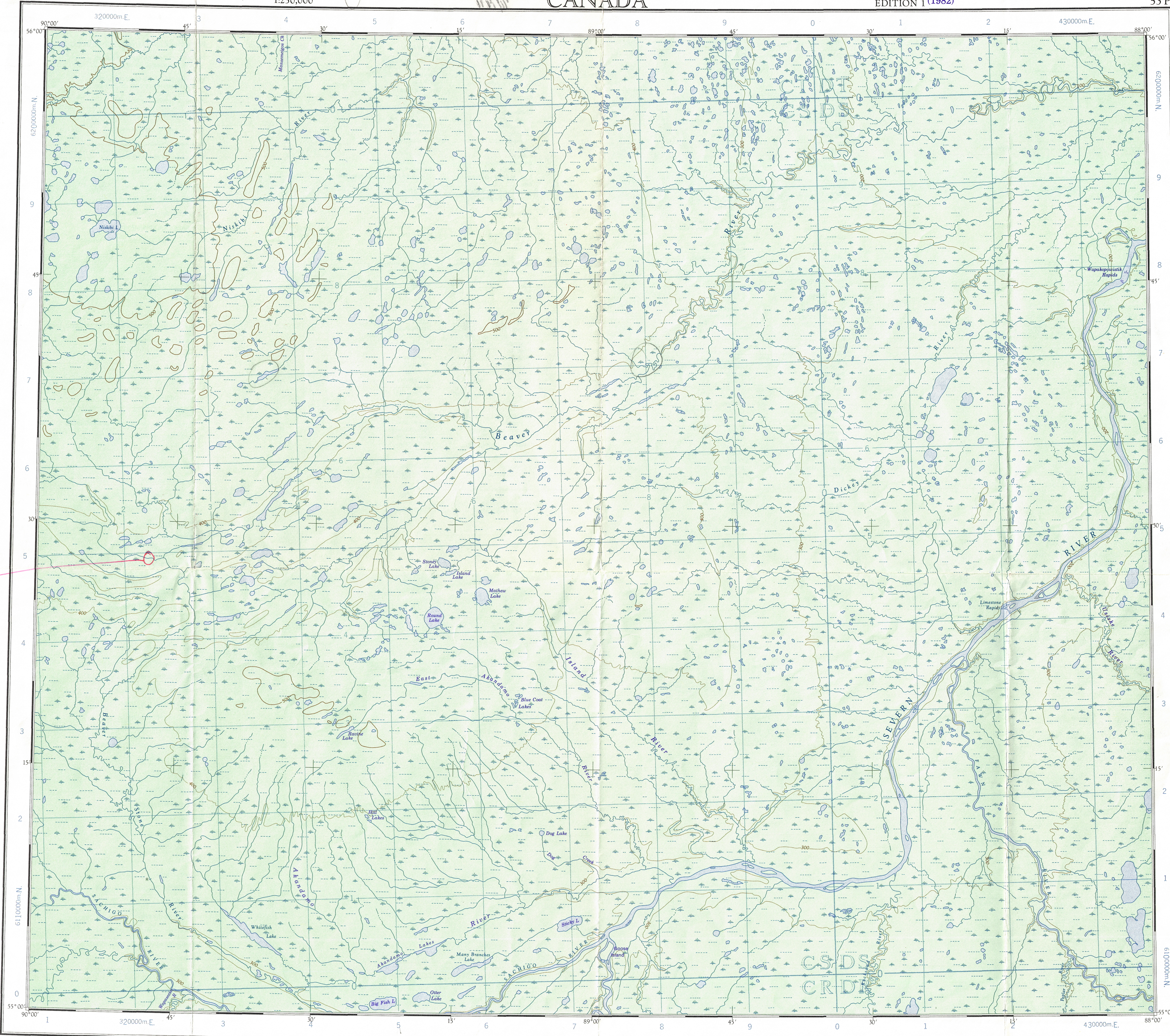
1:250,000

CANADA

EDITION 1 (1982)

53 P

Refer to this map as:
53 P
EDITION 1 ASE
SERIES A 501

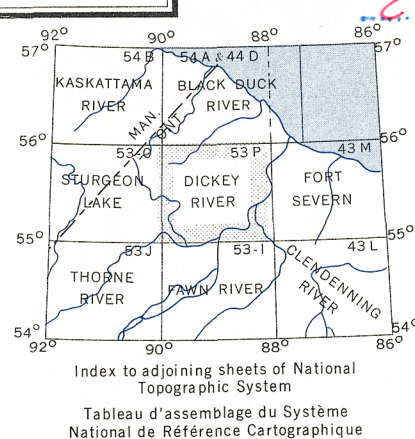


100,000 M. SQUARE IDENTIFICATION	
GRID ZONE DESIGNATION	CTDT CSDS CRDR 4
TO GIVE A REFERENCE TO NEAREST 1000 METRES	
EXAMPLE: STREAM JUNCTION	
SQUARE: Read letters of 100,000 m. square	
EASTING: Read number on grid line immediately to left of point	7
Estimate tenths of a square from this line eastward to point	3
NORTHING: Read number on grid line immediately below point	73
Estimate tenths of a square from this line northward to point	5
MILITARY GRID REFERENCE (to nearest 1,000 metres)	CS7359
If reporting beyond 18° in any direction, prefix Grid Zone Designation with 16UCS7359	


TEN THOUSAND METRE
UNIVERSAL TRANSVERSE MERCATOR GRID
ZONE 16

TOPOGRAPHICAL SURVEY DIRECTORATE
SERVICE TOPOGRAPHIQUE

C. Chapman DATE 17-2-84
Q.C. APPROVES RELEASE
C.Q. APPROUVE



RELIABILITY DIAGRAM - CROQUIS D'EXACTITUDE



A - Stereo: compiled from 1954-56 aerial photographs
A - Rédigé par stéréorestitution d'après des photographies aériennes prises en 1954-56.

Compiled, 1963, by the SURVEYS AND MAPPING BRANCH,
DEPARTMENT OF MINES AND TECHNICAL SURVEYS.
Field surveys 1958-61-62. Printed 1965.


Magnetic declination 1964 varies from 01°35' westerly at
centre of west edge to 04°40' westerly at centre of east
edge. Mean annual change 4.8' easterly.

Road, dry weather: Route, temps sec.
Wagon or winter road: Chemin de terre ou d'hiver
Trail or portage: Sentier ou portage
Town: Ville
Village or Settlement: Village ou hameau
Post Office: Bureau de poste
Horizontal control point: Point géodésique
Boundary monument: Borne frontière

Interim Corrections 1982

DICKEY RIVER
KENORA DISTRICT
ONTARIO

Scale 1:250,000 Échelle



Transverse Mercator Projection
North American Datum 1927
Contour Interval: 100 feet
Elevations in feet above Mean Sea Level
Copies may be obtained from the Map Distribution Office,
Department of Mines and Technical Surveys, Ottawa.

Projection Transverse de Mercator
Niveau de référence nord-américain, 1927
Équidistance des courbes: 100 pieds
Élévations en pieds au-dessus du niveau moyen de la mer
Ces cartes sont en vente au Bureau de distribution des cartes,
ministère des Mines et des Relevés techniques, Ottawa.

Corrections provisoires 1982

Rédigée en 1963, par la DIRECTION DES LEVÉS ET DE LA
CARTOGRAPHIE, MINISTÈRE DES MINES ET DES RELEVÉS
TECHNIQUES. Levés sur le terrain en 1958-61-62. Imprimée
en 1965.

La déclinaison magnétique pour 1964 varie de 01°35' Ouest
au centre de la limite Ouest à 04°40' Ouest au centre de la
limite Est. Variation moyenne annuelle 4.8' Est.

Stream: Cours d'eau
intermittent or dry: intermittent ou à sec
Indefinite: imprécis
Rapids, falls: Rapides, chute
Marsh or swamp: Marais ou marécage
Intermittent lake: Lac intermittent
Depression contours: Courbes de cuvette
Spot Elevation: Repère de nivellement en pieds: 2550

DICKEY RIVER
53 P
EDITION 1 (1982)

REPRINT