

Ce document est le produit d'une numérisation par balayage de la publication originale.
This document was produced by scanning the original publication.

53-O

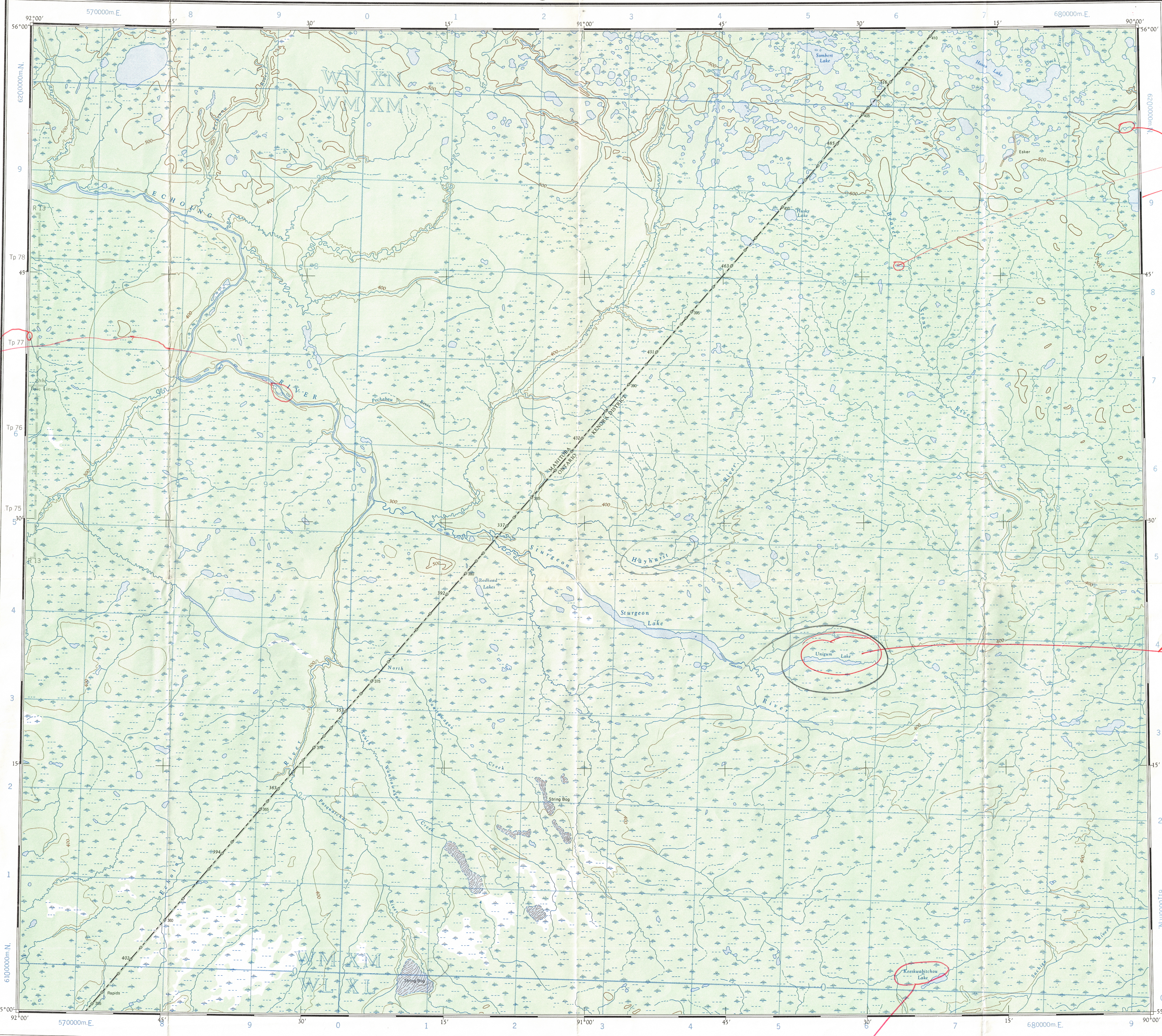
1:250,000

CANADA


EDITION 1

53-O

Refer to this map as: 53-O EDITION 1 ASE SERIES A 501



RELIABILITY DIAGRAM - CROQUIS D'EXACTITUDE



A - Stereo-compiled from 1954-1956 aerial photographs.

A - Rédigé par stéréorestitution d'après des photos aériennes prises en 1954-1956.

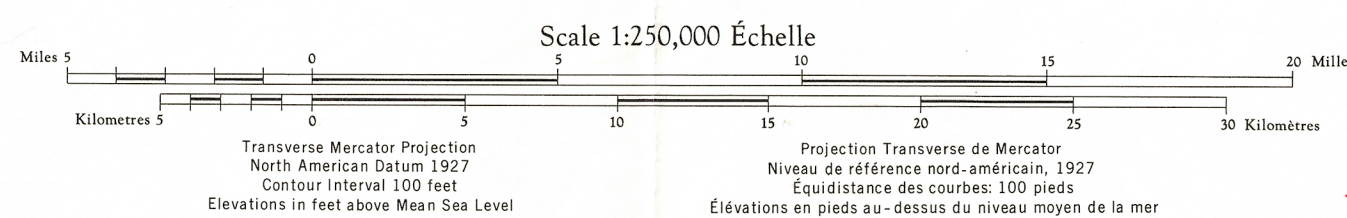
Compiled 1963, by the SURVEYS AND MAPPING BRANCH, DEPARTMENT OF MINES AND TECHNICAL SURVEYS, Field surveys 1962. Printed 1965.
Magnetic declination 1964 varies from 01° 33' easterly at centre of west edge to 01° 31' westerly at centre of east edge. Mean annual change 3.3' easterly.

Road, dry weather.....Route, temps sec.....
Wagon or winter road, chemin de terre ou d'hiver.....
Trail or portage.....Sentier ou portage.....
Town.....Ville.....
Village or Settlement, Village ou hameau.....
Post Office.....Bureau de poste.....
Horizontal control point, Point géodésique.....
Boundary monument, Borne frontière.....

STURGEON LAKE

MANITOBA - ONTARIO

EAST OF SECOND MERIDIAN EAST - EST DU DEUXIÈME MÉRIDIEN EST



Copies may be obtained from the Map Distribution Office, Department of Mines and Technical Surveys, Ottawa.

Projection Transverse de Mercator
Niveau de référence nord-américain, 1927
Écartement des courbes: 100 pieds
Élévations en pieds au-dessus du niveau moyen de la mer
Ces cartes sont en vente au Bureau de distribution des cartes, ministère des Mines et des Relevés techniques, Ottawa.

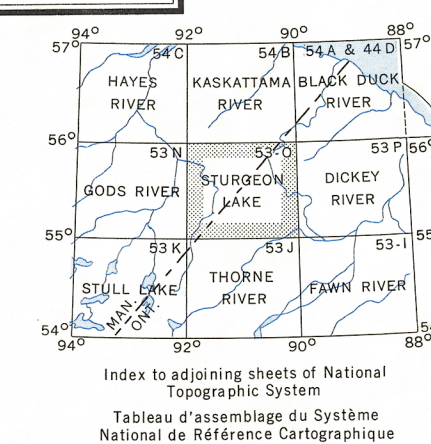
Rédigée en 1963, par la DIRECTION DES LÈVES ET DE LA CARTOGRAPHIE, MINISTÈRE DES MINES ET DES RELEVÉS TECHNIQUES. Levés sur le terrain en 1962. Imprimée en 1965.
La déclinaison magnétique pour 1964 varie de 01° 33' Est au centre de la limite Ouest à 01° 31' Ouest au centre de la limite Est. Variation moyenne annuelle 3.3' Est.

Stream.....Cours d'eau.....
intermittent or dry.....intermittent ou à sec.....
indefinite.....impécis.....
Rapid; falls.....Rapides; chute.....
Marsh or swamp.....Marais ou marécage.....
Intermittent lake.....Lac intermittent.....
Depression contours.....Courbes de cuvette.....
Spot Elevation, in feet, Repère de nivellement en pieds.....2550

Poor fit, black appears to be sunsize.

GRID ZONE DESIGNATION		100,000 M. SQUARE IDENTIFICATION	
15U	WN	WN	62
	WM	WM	61
	WL	WL	60
	WV	WV	59
TO GIVE A REFERENCE TO NEAREST 1000 METRES			
EXAMPLE: STREAM JUNCTION			
SQUARE: Read letters of 100,000 m. square XM			
EASTING: Read number on grid line immediately to left of point			
Estimate tenths of a square from this line eastward to point.			
NORTHING: Read number on grid line immediately below point			
Estimate tenths of a square from this line northward to point.			
MILITARY GRID REFERENCE (to nearest 1,000 metres)			
If reporting beyond 10° in any direction prefix Grid Zone Designation as: 15UXM3447			

TEN THOUSAND METRE
UNIVERSAL TRANSVERSE MERCATOR GRID
ZONE 15



TOPOGRAPHICAL SURVEY DIRECTORATE
SERVICE TOPOGRAPHIQUE

DATE: 26.06.89
C.O. APPROVES RELEASE
C.O. APPROVE

STURGEON LAKE
53-O
EDITION 1

Reprint