

This document was produced
by scanning the original publication.

53 N

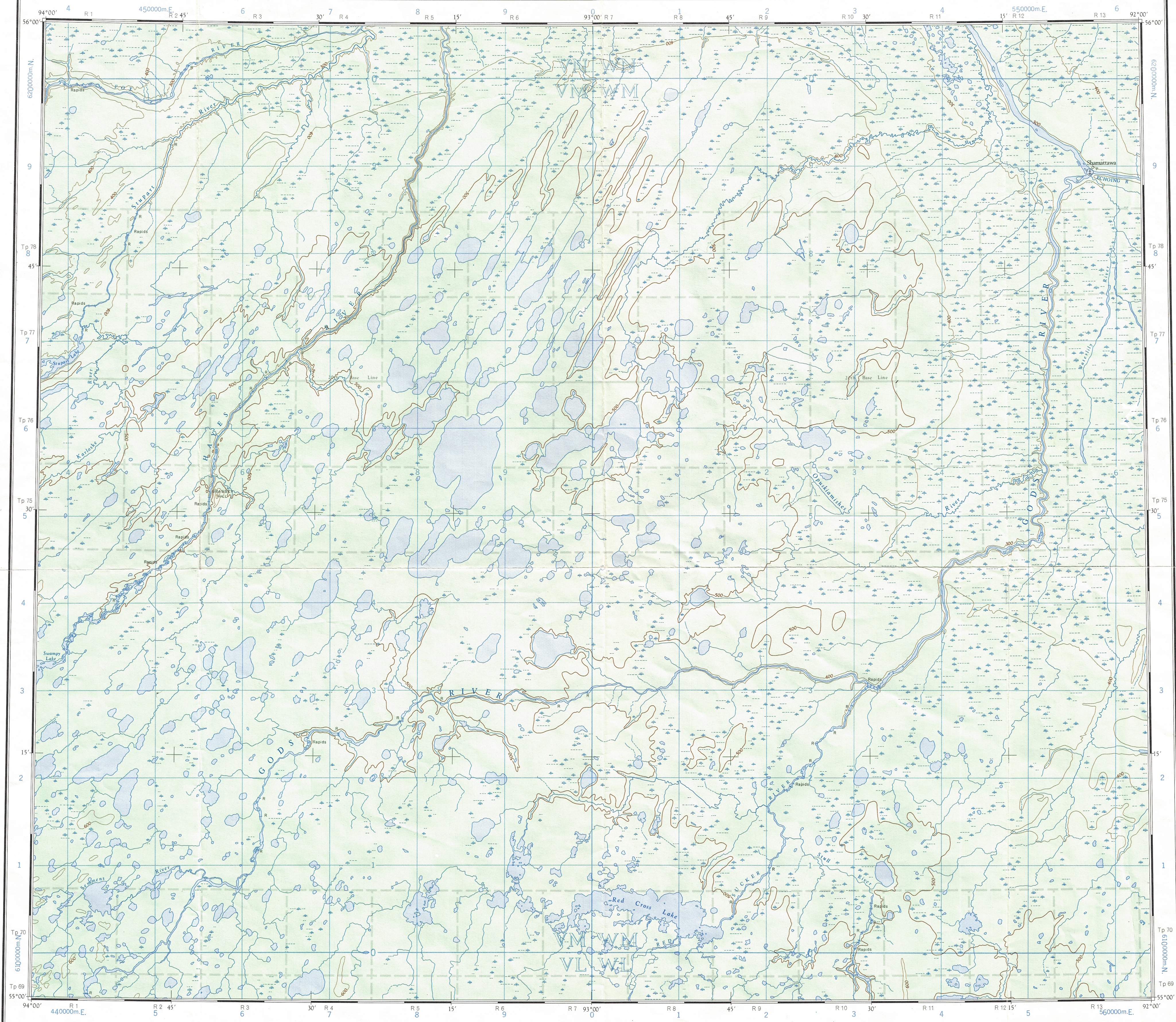
1:250,000

CANADA

EDITION 1

53 N

Refer to
this map as:
53 N
EDITION 1 ASE
SERIES A 501

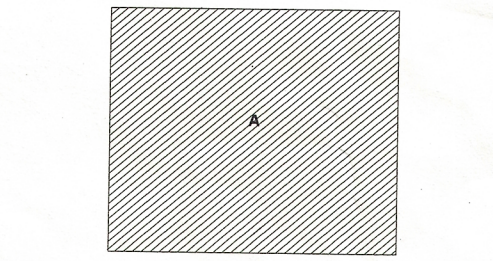


TOPOGRAPHICAL SURVEY DIRECTORATE
SERVICE TOPOGRAPHIQUE
DATE 11-06-85
Q.C. APPROVES RELEASE
C.Q. APPROUVE

| 100,000 M. SQUARE IDENTIFICATION | |
|---|--------|
| GRID ZONE DESIGNATION | 15 U |
| EXAMPLE: STREAM JUNCTION | |
| SQUARE: Read letters of 100,000 m. square | WM |
| EASTING: Read number on grid line immediately to left of point. Estimate tenths of a square from this line eastward to point. | 2 |
| NORTHING: Read number on grid line immediately below point. Estimate tenths of a square from this line northward to point. | 41 |
| MILITARY GRID REFERENCE (to nearest 1,000 metres) | WM2141 |
| If reporting beyond 18° in any direction, prefix Grid Zone Designation as: 15UWM2141 | |

TEN THOUSAND METRE
UNIVERSAL TRANSVERSE MERCATOR GRID
ZONE 15

RELIABILITY DIAGRAM - CROQUIS D'EXACTITUDE



A - Stereo-compiled from aerial photographs taken in 1954-56.
A - Rédigée par stéréorestitution d'après des photographies aériennes prises en 1954-56.

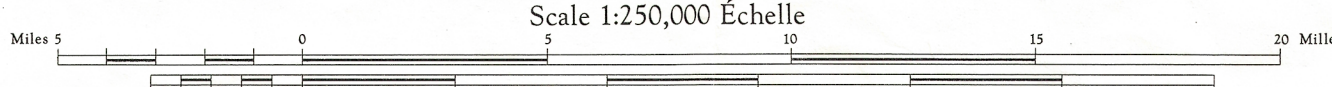
Compiled, 1963, by the SURVEYS AND MAPPING BRANCH,
DEPARTMENT OF MINES AND TECHNICAL SURVEYS.
Field surveys 1962. Printed 1965.
Magnetic declination 1965 varies from 05°27' easterly at
centre of west edge to 01°36' easterly at centre of east
edge. Mean annual change 2.4' easterly.

Road, dry weather.....Route, temps sec.....
Wagon or winter road.....Chemin de terre ou d'hiver.....
Trail or portage.....Sentier ou portage.....
Town.....Ville.....
Village or Settlement.....Village ou hameau.....
Post Office.....Bureau de poste.....
Horizontal control point.....Point géodésique.....
Boundary monument.....Borne frontière.....

GODS RIVER
MANITOBA

EAST OF SECOND MERIDIAN EAST - EST DU DEUXIÈME MÉRIDIEN EST

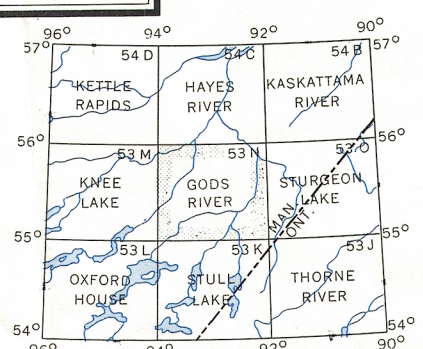
Scale 1:250,000 Échelle



Transverse Mercator Projection
North American Datum 1927
Contour Interval: 100 feet
Elevations in feet above Mean Sea Level
Copies may be obtained from the Map Distribution Office,
Department of Mines and Technical Surveys, Ottawa.

Rédigée en 1963, par la DIRECTION DES LEVÉS ET DE LA
CARTOGRAPHIE, MINISTÈRE DES MINES ET DES RELEVÉS
TECHNIQUES. Levés sur le terrain en 1962. Imprimés en
1965.
La déclinaison magnétique pour 1965 varie de 05°27' Est
au centre de la limite Ouest à 01°36' Est au centre de la
limite Est. Variation moyenne annuelle 2,4' Est.

Stream.....Cours d'eau.....
Intermittent or dry.....Intermittent ou à sec.....
Indefinite.....Impécis.....
Rapid or falls.....Rapides; chute.....
Marsh or swamp.....Marais ou marécage.....
Intermittent lake.....Lac intermittent.....
Depression contours.....Courbes de cuvette.....
Spot Elevation, in feet.....Repère de nivellement en pieds.....2550.



Index to adjoining sheets of National
Topographic System
Tableau d'assemblage du Système
National de Référence Cartographique

GODS RIVER
53 N
EDITION 1

Reprint