

Ce document est le produit d'une  
numérisation par balayage  
de la publication originale.

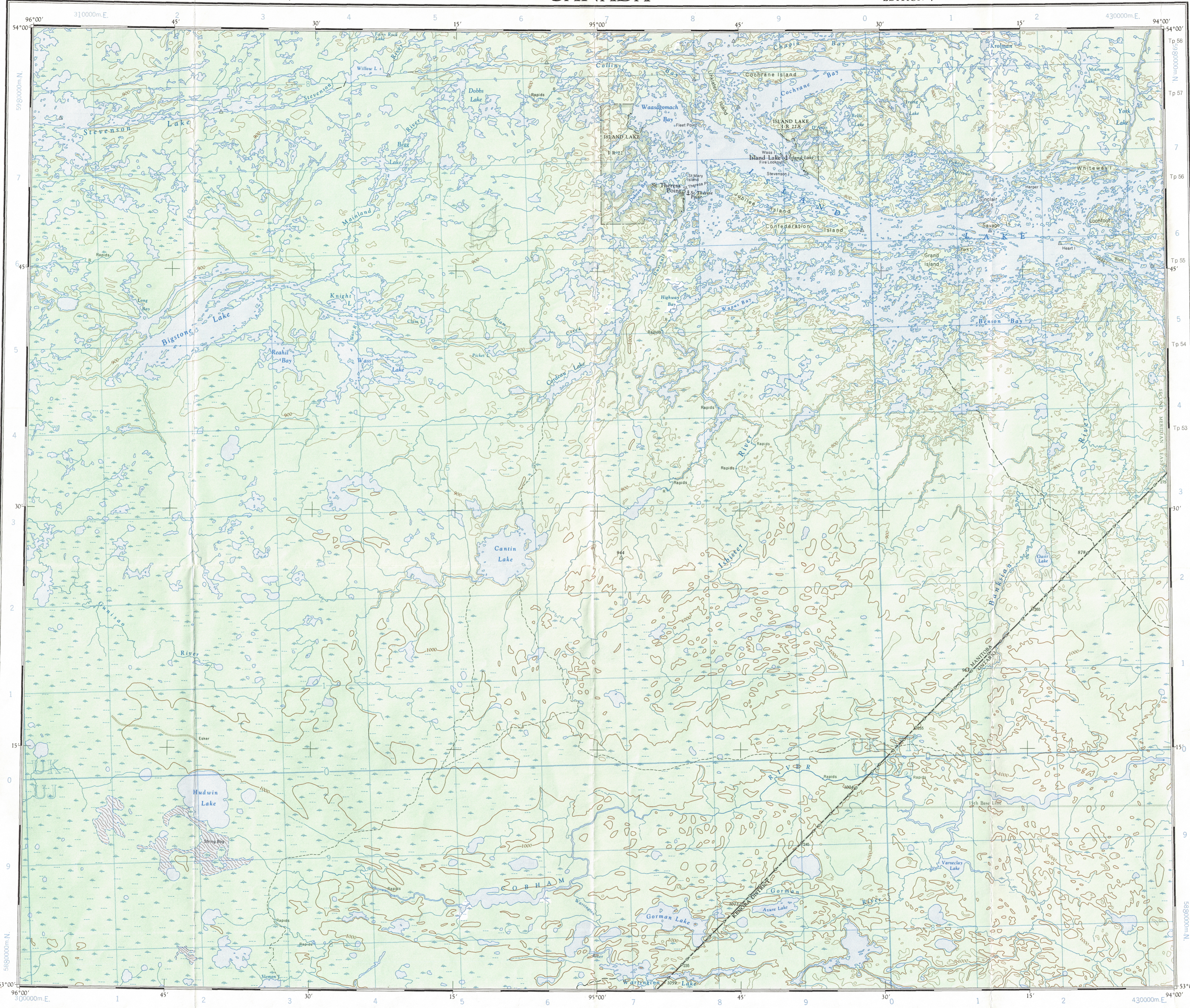
53 E

1:250,000

CANADA


EDITION 4

53 E

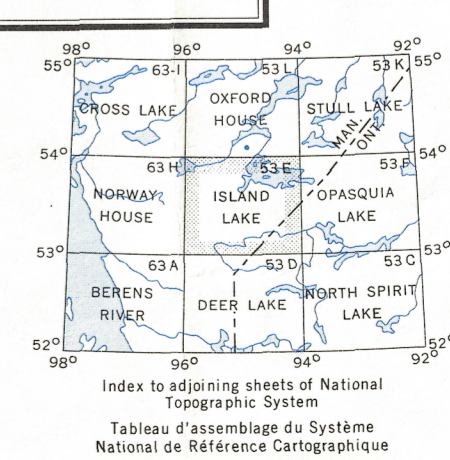


Refer to  
this map as:  
53E  
EDITION 4 ASE  
SERIES A 501

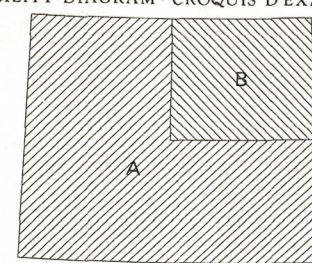
TOPOGRAPHICAL SURVEY DIRECTORATE  
SERVICE TOPOGRAPHIQUE  
*E. Chapman* DATE 1-8-84  
Q.C. APPROVES RELEASE  
C.Q. APPROUVE

GRID ZONE DESIGNATION		100,000 M. SQUARE IDENTIFICATION	
15U			
TO GIVE A REFERENCE TO NEAREST 1000 METRES			
EXAMPLE: SURVEY MONUMENT			
SQUARE: Read letters of 100 000 m. square immediately to left of point			UK
EASTING: Read number on grid line immediately to left of point			9
Estimate tenths of a square from this line eastward to point			99
NORTHING: Read number on grid line immediately below point			6
Estimate tenths of a square from this line northward to point			61
MILITARY GRID REFERENCE (to nearest 1,000 metres)			UK9961
If reporting beyond 18° in any direction prefix Grid Zone Designation as: 15UUK9961			

TEN THOUSAND METRE  
UNIVERSAL TRANSVERSE MERCATOR GRID  
ZONE 15

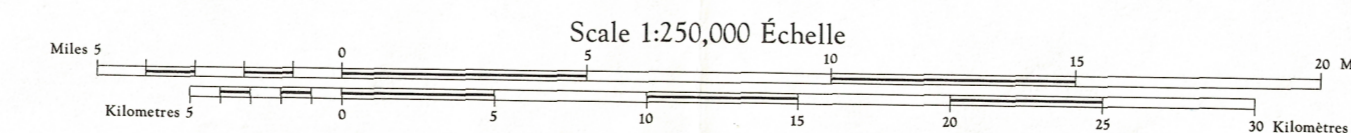


RELIABILITY DIAGRAM - CROQUIS D'EXACTITUDE



Compiled 1963, by the SURVEYS AND MAPPING BRANCH,  
DEPARTMENT OF MINES AND TECHNICAL SURVEYS.  
Field surveys 1958-60. Printed 1965.  
Magnetic declination 1965 varies from 08°13' easterly at  
centre of west edge to 05°12' easterly at centre of east  
edge. Mean annual change 0.5° easterly.

- Road, dry weather.....Route, temps sec.  
Wagon or winter road. Chemin de terre ou d'hiver.....  
Trail or portage.....Sentier ou portage.....  
Town.....Ville.....  
Village or Settlement. Village ou hameau.....  
Post Office.....Bureau de poste.....  
Horizontal control point. Point géodésique.....  
Boundary monument. Borne frontière.....



ISLAND LAKE  
MANITOBA - ONTARIO

Copies may be obtained from the Map Distribution Office,  
Department of Mines and Technical Surveys, Ottawa.

Rédigé en 1963, par la DIRECTION DES LEVÉS ET DE LA  
CARTOGRAPHIE, MINISTÈRE DES MINES ET DES RELEVÉS  
TECHNIQUES. Levés sur le terrain en 1958-60. Imprimé en 1965.  
La déclinaison magnétique pour 1965 varie de 08°13' Est au  
centre de la limite Ouest à 05°12' Est au centre de la limite  
Est. Variation moyenne annuelle: 0.5° Est.

Stream.....Cours d'eau  
intermittent or dry.....Intermittent ou à sec.....  
Indefinite.....Impécis.....  
Rapid; falls.....Rapides; chute.....  
Marsh or swamp.....Marais ou marécage.....  
Intermittent lake.....Lac intermittent.....  
Depression contours.....Courbes de cuvette.....  
Spot Elevation in feet.....Repère de nivellement en pieds.....2550.

ISLAND LAKE  
53E  
EDITION 4

REPRINT