

Ce document est le produit d'une reproduction par ordinateur de la publication originale.
This document was produced by scanning the original publication.

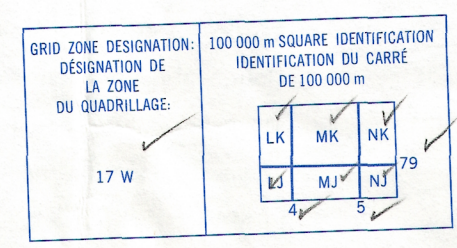
100 DETAIL



Military users, refer to this map as:
Référence de cette carte pour usage militaire:
SERIES A 501
MAP 47 H
EDITION 2 MCE EDITION

PHILLIPS CREEK
47 H
EDITION 2 EDITION

TEN THOUSAND METRE
UNIVERSAL TRANSVERSE MERCATOR GRID
ZONE 17
QUADRELAISE UNIVERSELLE TRANSVERSE DE MERCATOR
DE DIX MILLE METRES



TO GIVE A REFERENCE TO NEAREST 1000 METRES
EXEMPLE DE LA METHODE EMPLOYEE
POUR FURNIR DES REFERENCES A 1000 METRES PRES

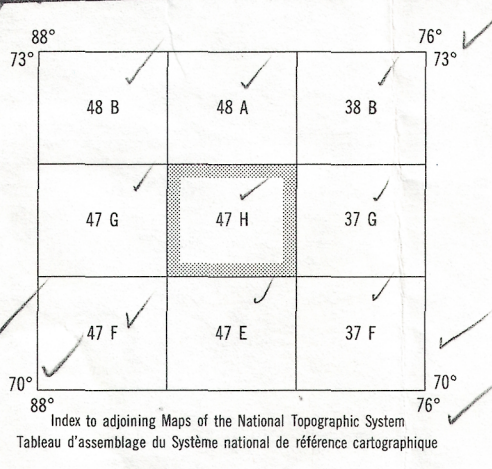
REFERENCE POINT
POINT DE REFERENCE
CHURCH - EGLISE

SQUARE. Read letters of 100 000m square
CARRÉ. Lire les lettres du carré de 100 000m

EASTING. Read number on grid line immediately to left of point.
NORTHING. Read number on grid line immediately below point.

GRID REFERENCE
REFERENCE AU QUADRELAISE: NJ4504

TOPOGRAPHICAL SURVEY DIRECTORATE
SERVICE TOPOGRAPHIQUE
DATE 23-10-80
O.C. APPROVES RELEASE
C.Q. APPROUVE



PHILLIPS CREEK
47 H
EDITION 2 EDITION

Energy, Mines and Resources Canada
Énergie, Mines et Ressources Canada


PRODUCED BY THE SURVEYS AND MAPPING BRANCH,
DEPARTMENT OF ENERGY, MINES AND RESOURCES,
INFORMATION CURRENT AS SHOWN IN DIAGRAM PUBLISHED IN 1980.

COPIES MAY BE OBTAINED FROM THE CANADA MAP OFFICE,
DEPARTMENT OF ENERGY, MINES AND RESOURCES, OTTAWA,
OR YOUR NEAREST MAP DEALER.

© 1980, HER MAJESTY THE QUEEN IN RIGHT OF CANADA,
DEPARTMENT OF ENERGY, MINES AND RESOURCES.

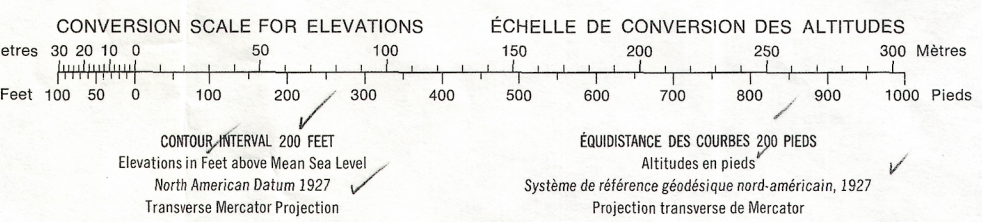
Information concerning bench marks and horizontal survey
ou renseignements concernant les repères et les levés planimétriques
des levés et de la cartographie, Ottawa.

PHILLIPS CREEK
DISTRICT OF FRANKLIN - DISTRICT DE FRANKLIN
NORTHWEST TERRITORIES - TERRITOIRES DU NORD-OUEST



THE MAGNETIC COMPASS MAY BE ERRONEOUS IN THIS AREA.
Magnetic declination 1986 varies from 55°50' west of true at center of west edge to 55°00' west of true at center of east edge. Mean annual change decreasing 30.7'.

LA BOUSSOLE POUVRAIT ÊTRE INSTABLE DANS CETTE RÉGION.
En 1986, la déclinaison magnétique varie vers l'ouest de 55°50' au centre de l'ouest à 55°00' au centre de l'est. La variation annuelle moyenne diminue de 30,7'.



1958

Roads:
loose or stabilized surface, all weather gravel, asphalt, toute saison
loose surface, dry weather de gravier, temps sec
cart track de terre
trail, cut line or portage sentier, percée ou portage

This map was checked in 1982 and updated in all main features.
Cette carte a été vérifiée en 1982 et tous les éléments importants ont été mis à jour.

47-H

600