

Ce document est le produit d'une numérisation par balayage de la publication originale.
This document was produced by scanning the original publication.

43 M

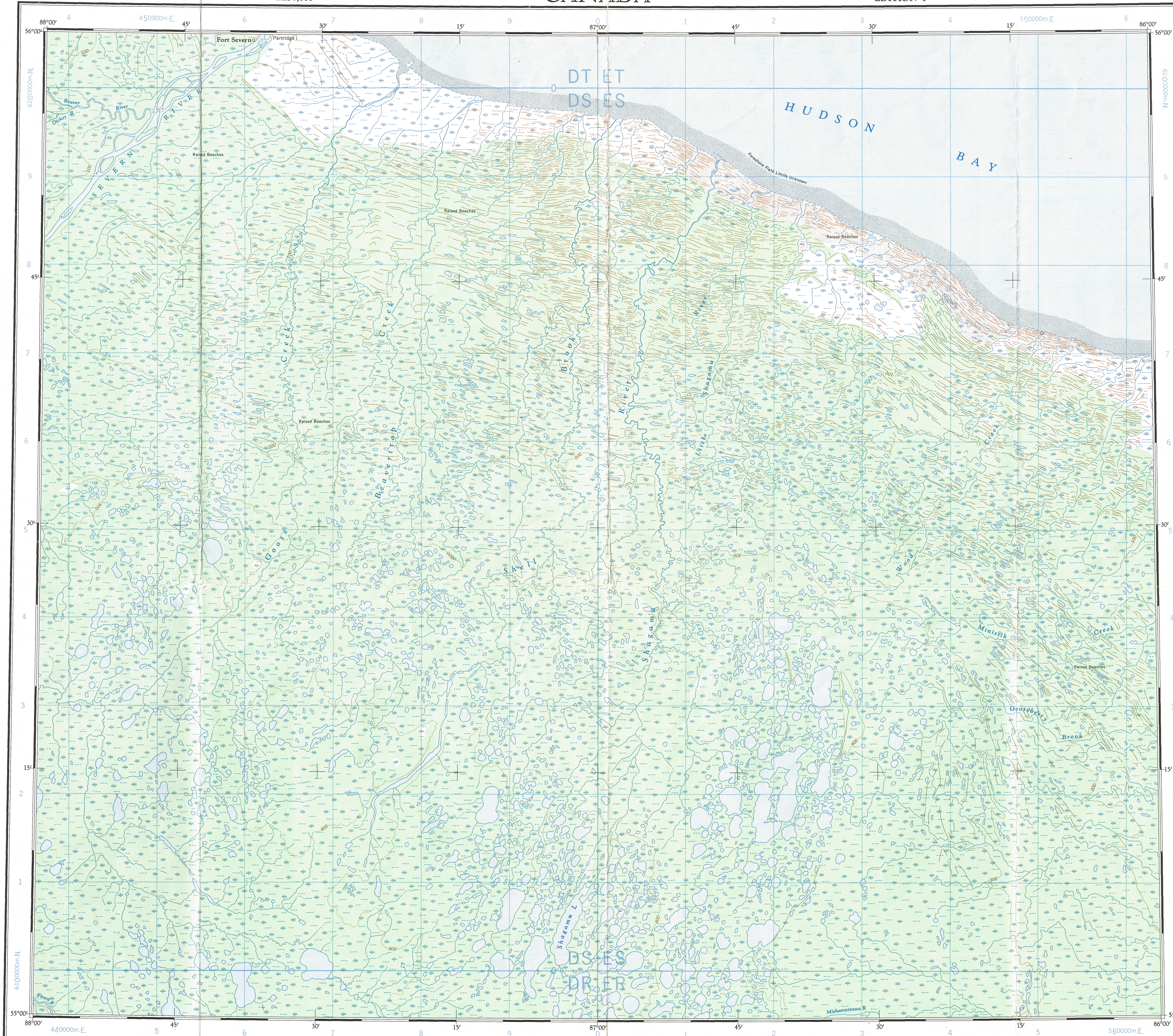
1:250,000

CANADA


EDITION 1

43 M

Refer to this map as: 43M EDITION 1 ASE SERIES A 501



RELIABILITY DIAGRAM - CROQUIS D'EXACTITUDE




A. Stereo compiled from aerial photographs taken in 1954.
A. Rédigé par stéréovisualisation d'après des photographies aériennes prises en 1954.

Compiled, 1964, by the SURVEYS AND MAPPING BRANCH,
DEPARTMENT OF MINES AND TECHNICAL SURVEYS.
Field surveys 1950-62. Printed 1965.
Magnetic declination 1965 varies from 0°40' westerly at
centre of west edge to 0°22' westerly at centre of east
edge. Mean annual change 4.7 easterly.

FORT SEVERN
KENORA DISTRICT
ONTARIO

Scale 1:250,000 Échelle



Transverse Mercator Projection
North American Datum 1927
Contour Interval 100 feet
Elevations in feet above Mean Sea Level
Projection Transverse de Mercator
Niveau de référence nord-américain, 1927
Équidistance des courbes: 100 pieds
Élévations en pieds au-dessus du niveau moyen de la mer
Copies may be obtained from the Map Distribution Office,
Department of Mines and Technical Surveys, Ottawa.
Ces cartes sont en vente au Bureau de distribution des cartes,
ministère des Mines et des Relevés techniques, Ottawa.

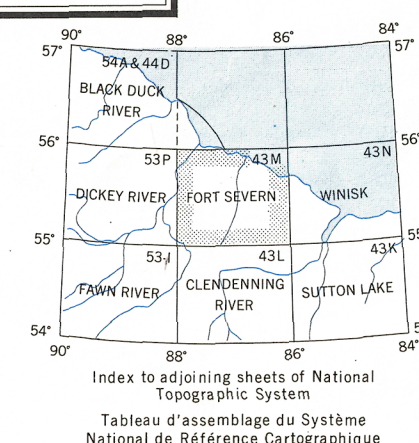
Rédigé en 1964, par la DIRECTION DES LEVÉS ET DE LA CARTOGRAPHIE,
MINISTÈRE DES MINES ET DES RELEVÉS TECHNIQUES. Levés sur le terrain
en 1950-62. Imprimé en 1965.
La déclinaison magnétique pour 1965 varie de 0°40' Ouest
au centre de la limite Ouest à 0°22' Ouest au centre de la
limite Est. Variation moyenne annuelle 4.7 Est.

GRID ZONE DESIGNATION		100,000 M. SQUARE IDENTIFICATION	
16U	DT	ET	62
	DS	ES	61
	DR	ER	60
TO GIVE A REFERENCE TO NEAREST 1000 METRES			
EXAMPLE: STREAM JUNCTION			
SQUARE: Read letters of 100,000 m. square			
EASTING: Read number on grid line immediately to left of point. Estimate tenths of a square from this line eastward to point.			
NORTHING: Read number on grid line immediately below point. Estimate tenths of a square from this line northward to point.			
MILITARY GRID REFERENCE (to nearest 1,000 metres)			
If reporting beyond 10° in any direction, prefix Grid Zone Designation as: 16UES0737			

TEN THOUSAND METRE
UNIVERSAL TRANSVERSE MERCATOR GRID
ZONE 16

TOPOGRAPHICAL SURVEY DIRECTOR
SERVICE TOPOGRAPHIQUE

DATE 27-05-83
Q.C. APPROVES RELEASE
C.Q. APPROUVE



FORT SEVERN
43 M
EDITION 1

REPRINT

43-M