

This document was produced  
by scanning the original publication.  
Ce document est le produit d'une  
numérisation par balayage  
de la publication originale.

42 L


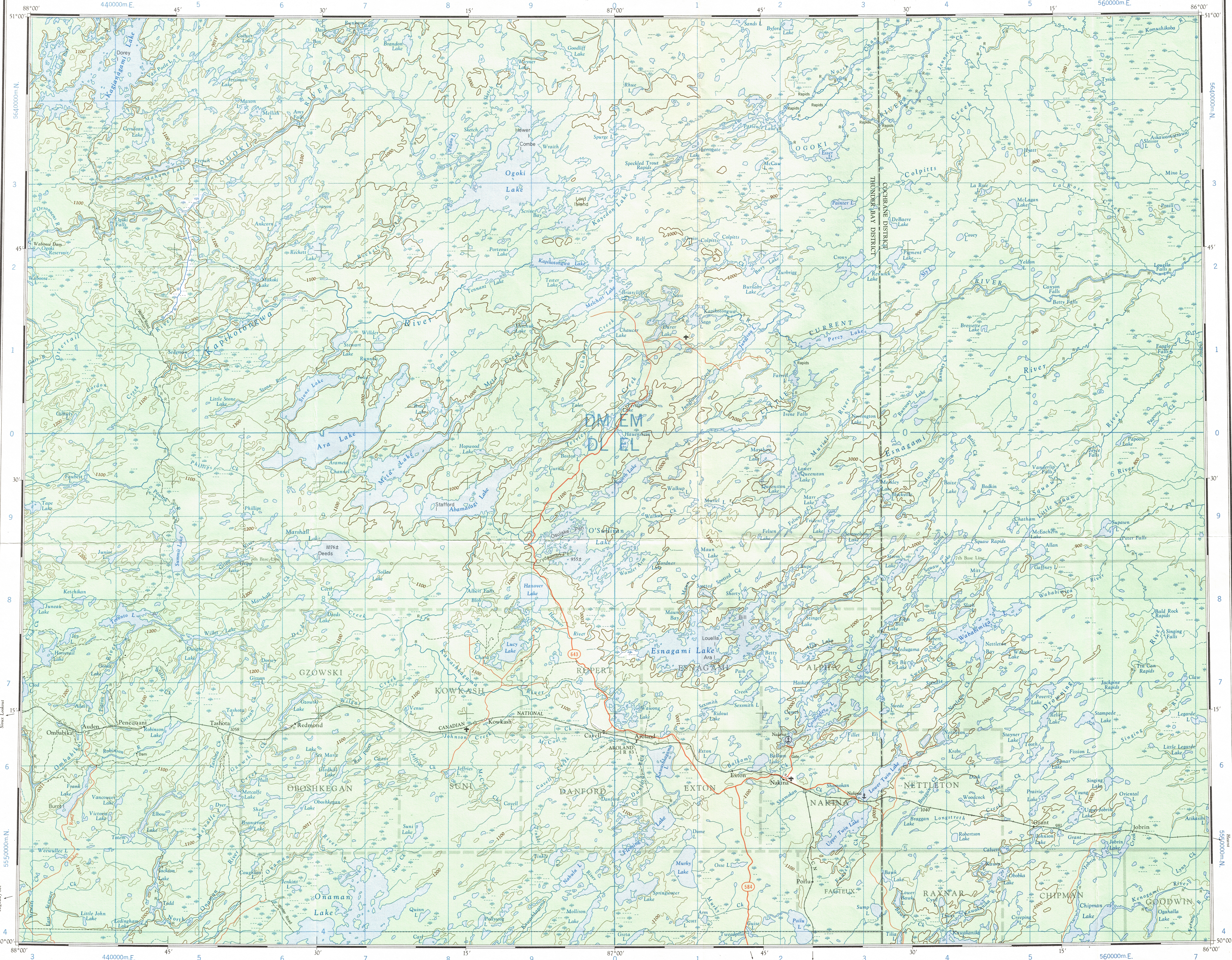
1:250,000

CANADA

EDITION 4

42 L

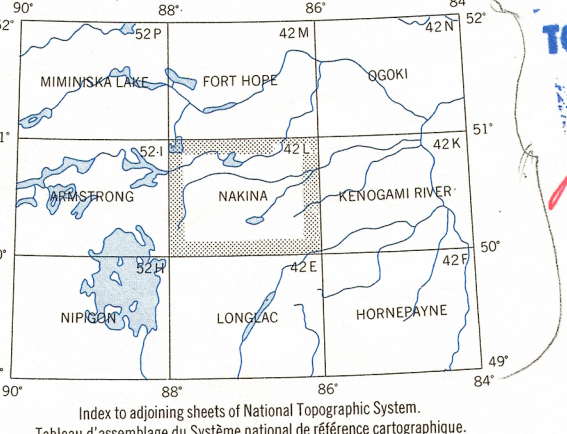
Refer to  
this map as:  
42 L  
EDITION 4 ASE  
SERIES A 501



Produced 1964, by the SURVEYS AND MAPPING BRANCH,  
DEPARTMENT OF ENERGY, MINES AND RESOURCES.  
Field surveys 1958-60. Printed 1967.  
Magnetic declination 1966 varies from 0°15' westerly at  
centre of west edge to 0°25' westerly at centre of east  
edge. Mean annual change 1.3 easterly.  
For complete reference see reverse side.

Scale 1:250,000 Échelle  
Miles 5 0 5 10 15 20  
Kilometres 5 0 5 10 15 20 30  
Transverse Mercator Projection  
North American Datum 1927  
Contour interval 100 feet  
Elevations in feet above Mean Sea Level  
Copies may be obtained from the Map Distribution Office,  
Department of Energy, Mines and Resources, Ottawa.  
Projection Transverse de Mercator  
Niveau de référence nord américain, 1927  
Équidistance des courbes: 100 pieds  
Élévations en pieds au-dessus du niveau moyen de la mer  
Ces cartes sont en vente au Bureau de distribution des cartes,  
ministère de l'Énergie, des Mines et des Ressources, Ottawa.

Établi en 1964, par la DIRECTION DES LEVÉS ET DE LA CARTOGRAPHIE,  
MINISTÈRE DE L'ÉNERGIE, DES MINES ET DES RESSOURCES. Levés sur  
le terrain en 1958-60. Imprimé en 1967.  
La déclinaison magnétique pour 1966 varie de 0°15' Ouest  
au centre de la limite Ouest à 0°25' Ouest au centre de la  
limite Est. Variation moyenne annuelle 1.3 Est.  
Pour une liste complète des signes voir au verso.



GRID ZONE DESIGNATION		100,000 M. SQUARE IDENTIFICATION	
16U		DM	EM
		DL	EL
		5	

56

TO GIVE A REFERENCE TO NEAREST 1000 METRES

EXAMPLE: FIRE LOOKOUT TOWER

SQUARE: Read letters of 100,000 m. square DL

EASTING: Read number on grid line immediately to left of point.  
Estimate tenths of a square from this line eastward to point.

NORTHING: Read number on grid line immediately below point.  
Estimate tenths of a square from this line northward to point.

MILITARY GRID REFERENCE  
(to nearest 1,000 metres)

DL6264

If reporting beyond 18° in any direction,  
prefix Grid Zone Designation as: 16UDL6264

TEN THOUSAND METRE  
UNIVERSAL TRANSVERSE MERCATOR GRID  
ZONE 16

TOPOGRAPHICAL SURVEY DIRECTORATE  
SERVICE TOPOGRAPHIQUE  
J. C. APPROVED FOR PRINTING  
C. Q. APPROUVÉ POUR IMPRESSION

Reprint  
NAKINA  
42 L  
EDITION 4